

**BLOOMINGTON TRAFFIC COMMISSION  
AGENDA**

**January 27, 2021**

**4:30 P.M. – Virtual Meeting**

Online link: <https://bloomington.zoom.us/j/95064156076>

Meeting ID: 950 6415 6076

Dial in: +1 312 626 6799, 950 6415 6076# US (Chicago)

- I. Call to Order
- II. Approval of Minutes – 8.26.2020 and 9.26.2020
- III. Communications from Commission
- IV. Public Comment
- V. Reports from Staff
  - A. 2021 Meeting Schedule
  - B. Rules and Procedures
- VI. Old Business
- VII. New Business
  - A. No Turn on Red Ordinance: Councilmember Rosenbarger
- VIII. Traffic Inquiries
- IX. Requests for future agenda items
- X. Adjournment

*Next meeting – February 24, 2021*

*\*Action Requested/Public comment prior to any vote (limited to five minutes per speaker)*

**Auxiliary aids for people with disabilities are available upon request with adequate notice. Please call (812) 349-3429 or e-mail [human.rights@bloomington.in.gov](mailto:human.rights@bloomington.in.gov).**

**BLOOMINGTON TRAFFIC COMMISSION  
MINUTES**

**August 26, 2020**

**4:30 P.M. – Virtual Meeting**

Online link: <https://bloomington.zoom.us/j/91353242623>

Meeting ID: 913 5324 2623

Dial in: +1 312 626 6799 US, 913 5324 2623# US (Chicago)

- I. Call to Order:** 4:35pm by Sarah Ryterband  
Commissioners present: Ryne Shadday, Chiara Bangor-Giorgio, Sarah Ryterband, and Neil Kopper (Malik McCluskey joined at 4:45pm)  
Motion to postpone approval of minutes until later in the agenda.  
Motioned: Chiara Bangor-Giorgio Seconded: Ryne Shadday  
**Yay:** Chiara Bangor-Giorgio, Ryne Shadday, Sarah Ryterband, Neil Kopper  
Motion passed: 4-0
- II. Approval of Minutes – 6.24.2020 and 7.22.2020**  
Motion to approve minutes from the 6.24.2020 Meeting  
Motioned: Ryne Shadday Seconded: Malik McCluskey  
Yay: 5 Nay: 0 Abstain: 0  
Motion passes: 5-0
- Motion to approve minutes from the 7.22.2020 meeting  
Motioned: Chiara Bangor-Giorgio Seconded: Ryne Shadday  
Yay: 5 Nay: 0 Abstain: 0  
Motion passes: 5-0
- III. Public Comment - none**
- IV. Communications from Commission – none**
- V. Reports from Staff -- none**
- VI. Old Business -- none**
- VII. New Business –** Beth Rosenbarger (staff) requested to allow the Traffic Inquiry to be presented first. Sarah Ryterband agreed. No vote was taken.  
**A. The current traffic calming policy: NTSP**  
Mallory Rickbeil presented the current NTSP
- VIII. Traffic Inquiries**  
**A. Maxwell Lane: On-Street Parking review request**  
Presented by staff: Amir Farshchi. Amir presented slides showing the area and the school pick-up and drop-off.  
Malik McCluskey joined the meeting at 4:45pm

Gwendolyn White lives on the street and made the original request that staff review this area. Ms. White shared her concerns with the pick-up and drop-off traffic on the street.

Commission members asked questions to Ms. White and to staff such as: could this be observed on more than one instance? What is the usual pick-up and drop-off traffic like? It was suggested to consider traffic-calming on the street and to consider adding green markings to the street to let more people know that it is a neighborhood greenway and to be cautious.

**IX. Requests for future agenda items -- none**

**X. Adjournment: 5:45 pm**

*Next meeting – September 23, 2020*

*\*Action Requested/Public comment prior to any vote (limited to five minutes per speaker)*

**Auxiliary aids for people with disabilities are available upon request with adequate notice. Please call (812) 349-3429 or e-mail [human.rights@bloomington.in.gov](mailto:human.rights@bloomington.in.gov).**

**BLOOMINGTON TRAFFIC COMMISSION  
MINUTES**

**September 23, 2020**

**4:30 P.M. – Virtual Meeting**

Online link: <https://bloomington.zoom.us/j/95880011664>

Meeting ID: 958 8001 1664

Dial in: +1 312 626 6799, 958 8001 1664# US (Chicago)

- I. Call to Order:** 4:40pm (delayed due to zoom difficulties)  
Commission members present: Sarah Ryterband, Joe VanDeventer, Malik McCluskey, and Neil Kopper  
Staff present: Beth Rosenbarger, Amir Farshchi, Mallory Rickbeil, Sara Gomez
- II. Approval of Minutes – 8.26.2020** (no quorum)
- III. Public Comment-** none
- IV. Communications from Commission-** None
- V. Reports from Staff-** None
- VI. Old Business-** None
- VII. New Business**
  - A. Traffic Calming Policy**—Mallory Rickbeil presented for staff.
    - i.** Questions from the Commission:
    - ii.** Is there any consideration of temporary installations?
    - iii.** Staff: sometimes temporary is more expensive than permanent.  
But, the policy allows that option.
    - iv.** Will there still be an NTSP?
    - v.** Staff: No, this policy replaces the NTSP.
    - vi.** Commission member comments:
    - vii.** Neil Kopper: I think it's far superior to the old program.
    - viii.** Malik McCluskey: I think the bar was too high in the old program, but it should be balanced so that it doesn't just get controlled by a few people. Community aspect and neighborhood input is always critical.
    - ix.** Joe VanDeventer: no comments.
    - x.** Sarah Ryterband: I'm pleased. It certainly streamlines the process, and allows staff to act on things that are in the works and in the public good. I'm pleased that Traffic Commission won't be hearing in a redundant manner what the BPSC is hearing. I'm glad it will only sit with one commission. The public will have a much

clearer idea of the procedures. I particularly like the pre-process (pre-application) steps.

**B. Title 15 Updates-** Amir Farshchi presented for staff.

- i. Question: are these stop signs needed?
- ii. Staff: the stop signs are already placed, it is an ordinance delay.

**C. Title 12 Updates:** Sara Gomez presented for staff.

- i. Question: The property owner is responsible, but the contractor is responsible for getting the permit?
- ii. Staff: we work with both the property owner and the contractor.
- iii. Public Comment: Jim Shelton—We've heard from Greg Alexander about this a lot, and he comments at Council about it regularly. I think this is important, and it's important that the policy have teeth and that people use teeth.
- iv. Question: Can you compare the teeth in the existing policy compared with the proposed?
- v. Staff: previously, all I could do was reach out and tell people they didn't have permission to be blocking the sidewalk. There is no mechanism at this time to charge a fine, if they continue to block the sidewalk without permission. The updated policy adds in an enforcement section and violations section, specific to excavations, so we can take enforcement action and there is a fine schedule for right-of-way use.

**VIII. Traffic Inquiries-** none

**IX. Requests for future agenda items-** none

**X. Adjournment-** 5:48pm

*Next meeting – October 28, 2020*

*\*Action Requested/Public comment prior to any vote (limited to five minutes per speaker)*

**Auxiliary aids for people with disabilities are available upon request with adequate notice. Please call (812) 349-3429 or e-mail [human.rights@bloomington.in.gov](mailto:human.rights@bloomington.in.gov).**



City of Bloomington  
Planning and Transportation Department

# Traffic Commission NOTICE

## 2021 Meeting Schedule

*Regular meetings generally occur on the 4th Wednesday of each month, from 4:30 pm to 6:00 pm, in the City Council Chambers at Bloomington City Hall, 401 N. Morton St., Bloomington, IN 47404 - unless otherwise noted below.*

- January 27, 2021
- February 24, 2021
- March 24, 2021
- April 28, 2021
- May 26, 2021
- June 23, 2021
- July: no meeting
- August 25, 2021
- September 22, 2021
- October 27, 2021
- November 17, 2021\*
- December: no meeting

\*Meeting is on a different Wednesday due to proximity to holiday.

**City of Bloomington Traffic Commission**  
**Rules & Procedures**

**Section I. Purpose and Duties.**

It shall be the duty of the Traffic Commission, and to this end it shall have the authority within the limits of the funds at its disposal, to coordinate traffic activities, to carry on educational activities in traffic matters, to supervise the preparation and publication of traffic reports, to receive complaints having to do with traffic matters, and to recommend to the Common Council and to appropriate City officials ways and means for improving traffic conditions and the administration and enforcement of traffic regulations.

**Section II. Appointments.**

The Traffic Commission shall consist of the following nine members:

- A. A designee of the Transportation and Traffic Engineer;
- B. A designee of the Director of Public Works;
- C. A designee of the Chief of Police; and
- D. Six additional members who shall be appointed by the Common Council by majority vote in a properly convened session of the Council.

All terms shall be for two years.

**Section III. Qualifications.**

Each Common Council appointee shall be a resident of the City with preference being given so that each council district is represented.

**Section IV. Meetings.**

Annual regular meeting dates and times will be scheduled prior to the end of each calendar year.

- A. Changes to dates and times may be approved prior to each scheduled meeting by staff or the Chairperson (including cancellations and the scheduling of special meetings).
- B. A quorum for Traffic Commission meetings shall be five members or alternates (a majority of the membership).
- C. All Traffic Commission meetings are open to members of the public, absent an executive session held in accordance with the provisions of Indiana law.

Section V. Procedure(s).

A. Voting.

1. All votes shall be by simple voice vote, unless a member specifically requests a roll call vote.
2. If a member fails to vote upon any matter, any other member may raise the question and insist that the member either vote or state the reason for not voting and be excused.
3. Any member may change a vote before the result is announced.

B. Agenda. Staff shall provide a meeting packet with the date, time, location, agenda, and summary of minutes for each regular meeting at least 48 hours prior to their regular meeting. The Traffic Commission shall transact its business in the following order, but it may, by majority vote, amend the normal order of business and time limits set forth below:

1. Call to Order;
2. Approval of minutes;
3. Communications from Commission;
4. Public Comment\*;
5. Reports from Staff;
6. Old Business\*;
7. New Business\*;
8. Traffic Inquiries\*;
9. Commission Schedule; and
10. Adjournment.

\*The Chairperson may limit the length of time and number of times an individual may comment during public comment. The Chairperson shall explain these limits prior to hearing any public comment. This also may include limitations on repetitive or redundant comments to help ensure each individual has an opportunity to provide their comments.

C. Chair and Vice-Chair. The Traffic Commission members shall nominate and elect a Chairperson from among the members of the commission.

1. The Chairperson shall conduct all Traffic Commission meetings and help ensure each agenda item is given the opportunity for the Commission to sufficiently conduct their monthly business and to direct staff on future business items to consider.
2. In the Chairperson's absence, the Vice-Chairperson shall conduct meetings.
3. Elections for the Chairperson and Vice-Chairperson shall take place annually at the second meeting of the calendar year.
4. The Traffic Commission members may elect such other officers as it deems necessary.

D. Motions.

1. When a motion is made and seconded it shall be stated by the presiding officer before it shall be debated.



2. The name of the member making the motion or offering any business shall be entered into the minutes.
3. Unless otherwise provided by law, approval of any action shall be by simple majority of those members present and voting.

**ORDINANCE 21-\_\_\_\_**

**TO AMEND TITLE 15 OF THE BLOOMINGTON MUNICIPAL CODE  
ENTITLED “VEHICLES AND TRAFFIC”**

**- Re: Restricted Turns on Red at Signalized Intersections**

WHEREAS, the Traffic Commission and Bicycle and Pedestrian Safety Commission have recommended certain changes be made in Title 15 of Bloomington Municipal Code entitled “Vehicles and Traffic”;

NOW, THEREFORE, BE IT HEREBY ORDAINED BY THE COMMON COUNCIL OF THE CITY OF BLOOMINGTON, MONROE COUNTY, INDIANA, THAT:

SECTION 1. Section 15.20.020 Schedule H shall be amended to add the following:

**RESTRICTED TURNS ON RED AT SIGNALIZED INTERSECTIONS**

<b>Intersection</b>	<b>From</b>	<b>To</b>
Atwater Avenue & Jordan Avenue	West	South
Atwater Avenue & Woodlawn Avenue	West	South
College Avenue & Eleventh Street	North	West
College Avenue & First Street	North	West
College Avenue & Fourth Street	North	West
College Avenue & Kirkwood Avenue	North	West
College Avenue & Second Street	North	West
College Avenue & Seventh Street	North	West
College Avenue & Sixth Street	North	West
College Avenue & Tenth Street	North	West
College Avenue & Third Street	North	West
Dunn Street & Third Street	North	West
Eleventh Street & College Avenue	West	South
First Street & College Avenue	West	South
First Street & Walnut Street	East	North
Fourth Street & College Avenue	West	South
Fourth Street & Walnut Street	East	North
Henderson Street & Atwater Avenue	South	East
Indiana Avenue & Tenth Street	North	West
Indiana Avenue & Tenth Street	South	East
Indiana Avenue & Third Street	South	West
Jordan Avenue & Atwater Avenue	South	East
Jordan Avenue & Law Lane	North	West
Jordan Avenue & Law Lane	South	East
Jordan Avenue & Tenth Street	North	West
Jordan Avenue & Tenth Street	South	East
Kirkwood Avenue & College Avenue	West	South
Kirkwood Avenue & Rogers Street	West	South
Kirkwood Avenue & Rogers Street	East	North
Law Lane & Jordan Avenue	West	South
Law Lane & Jordan Avenue	East	North
Lincoln Street & Third Street	South	East
Madison Street & Third Street	North	West
Madison Street & Third Street	South	East
Rogers Street & Kirkwood Avenue	North	West
Rogers Street & Kirkwood Avenue	South	East
Rogers Street & Third Street	North	West
Rogers Street & Third Street	South	East
Second Street & College Avenue	West	South
Second Street & Walnut Street	East	North
Seventh Street & Walnut Street	East	North
Sixth Street & Walnut Street	East	North
Smith Avenue & Walnut Street	East	North
Sunrise Drive & Tenth Street	South	East

Tenth Street & College Avenue	West	South
Tenth Street & Fee Lane	East	North
Tenth Street & Indiana Avenue	East	North
Tenth Street & Jordan Avenue	West	South
Tenth Street & Jordan Avenue	East	North
Tenth Street & Sunrise Drive	West	South
Tenth Street & Union Street	West	South
Tenth Street & Union Street	East	North
Tenth Street & Walnut Street	East	North
Tenth Street & Woodlawn Avenue	West	South
Tenth Street & Woodlawn Avenue	East	North
Third Street & Bryan Avenue	East	North
Third Street & College Avenue	West	South
Third Street & Atwater Avenue	West	South
Third Street & High Street	West	South
Third Street & Lincoln Street	East	North
Third Street & Madison Street	West	South
Third Street & Madison Street	East	North
Third Street & Rogers Street	West	South
Third Street & Rogers Street	East	North
Third Street & Walnut Street	East	North
Third Street & Washington Street	West	South
Union Street & Tenth Street	North	West
Union Street & Tenth Street	South	East
Walnut Street & First Street	South	East
Walnut Street & Fourth Street	South	East
Walnut Street & Kirkwood Avenue	South	East
Walnut Street & Second Street	South	East
Walnut Street & Seventh Street	South	East
Walnut Street & Sixth Street	South	East
Walnut Street & Tenth Street	South	East
Walnut Street & Third Street	South	East
Washington Street & Third Street	North	West
Woodlawn Avenue & Atwater Avenue	South	East
Woodlawn Avenue & Tenth Street	North	West
Woodlawn Avenue & Tenth Street	South	East

SECTION 2. Section 15.20.020 Schedule H shall be amended to delete the following:

RESTRICTED TURNS ON RED AT SIGNALIZED INTERSECTIONS

<b>Intersection</b>	<b>From</b>	<b>To</b>
Fee Lane & Tenth Street	East	North
Third Street & Dunn Street	West	South
Third Street & Dunn Street	North	West

SECTION 3. If any section, sentence or provision of this ordinance, or the application thereof to any person or circumstances shall be declared invalid, such invalidity shall not affect any of the other sections, sentences, provisions, or applications of this ordinance which can be given effect without the invalid provision or application, and to this end the provisions of this ordinance are declared to be severable.

SECTION 4. This ordinance shall be in full force and effect from and after its passage by the Common Council of the City of Bloomington and the approval of the Mayor.

PASSED AND ADOPTED by the Common Council of the City of Bloomington, Monroe County, Indiana, upon this \_\_\_\_\_ day of \_\_\_\_\_, 2021.

\_\_\_\_\_, President  
Bloomington Common Council

ATTEST:

\_\_\_\_\_  
NICOLE BOLDEN, Clerk  
City of Bloomington

PRESENTED by me to the Mayor of the City of Bloomington, Monroe County, Indiana, upon this \_\_\_\_\_ day of \_\_\_\_\_, 2021.

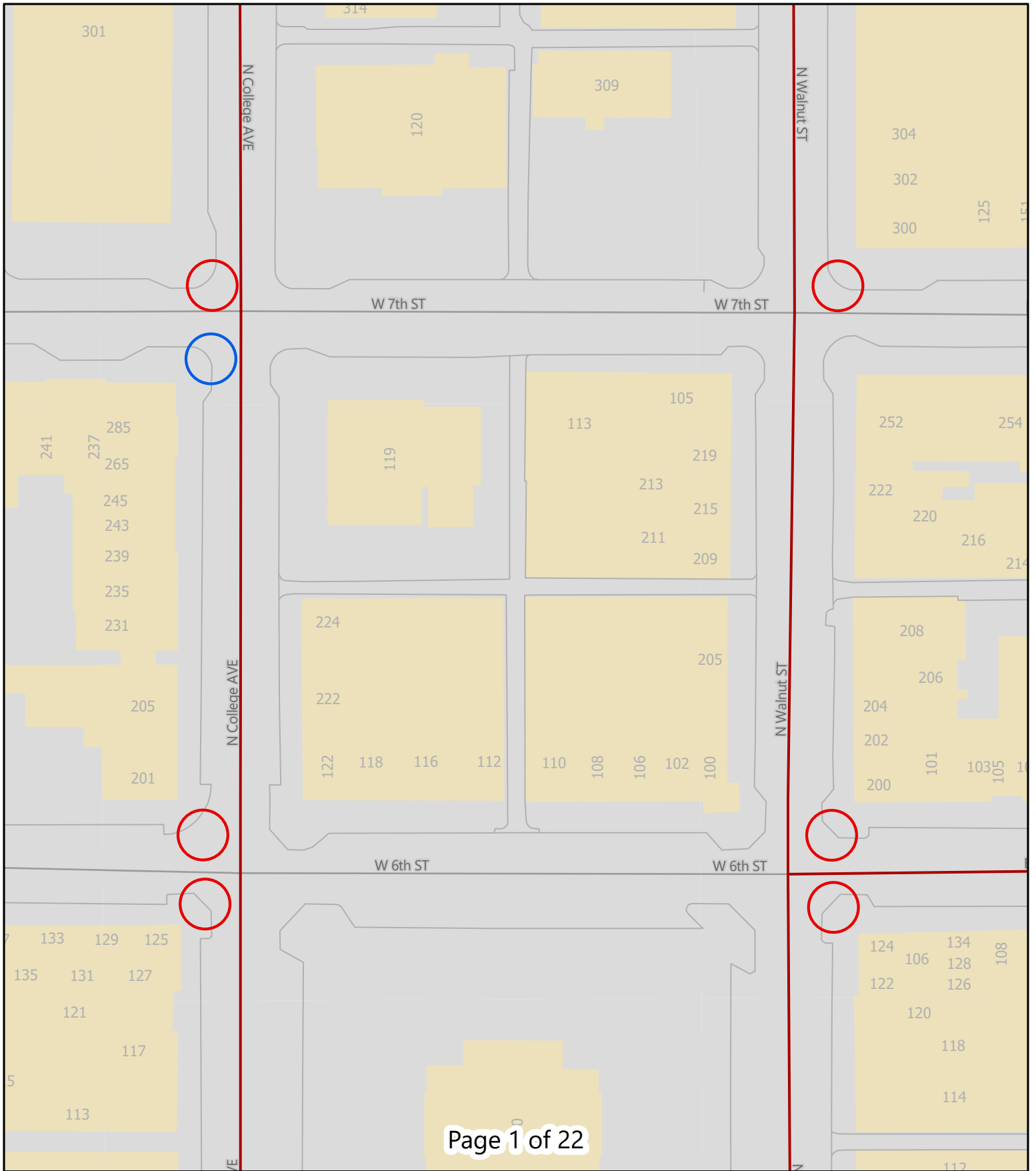
\_\_\_\_\_  
NICOLE BOLDEN, Clerk  
City of Bloomington

SIGNED and APPROVED by me upon this \_\_\_\_\_ day of \_\_\_\_\_, 2021.

\_\_\_\_\_  
JOHN HAMILTON, Mayor  
City of Bloomington

#### SYNOPSIS

This ordinance amends Title 15 of the Bloomington Municipal Code. The changes include adding several new signalized intersections to and correcting a number of existing signalized intersections on the table of locations with restricted turns on red.



Page 1 of 22


City of Bloomington



Geographic Information System  
ITS Department

# No Turn On Red Map Series

- NTOR Candidate
- Already in Code
- One Way Street

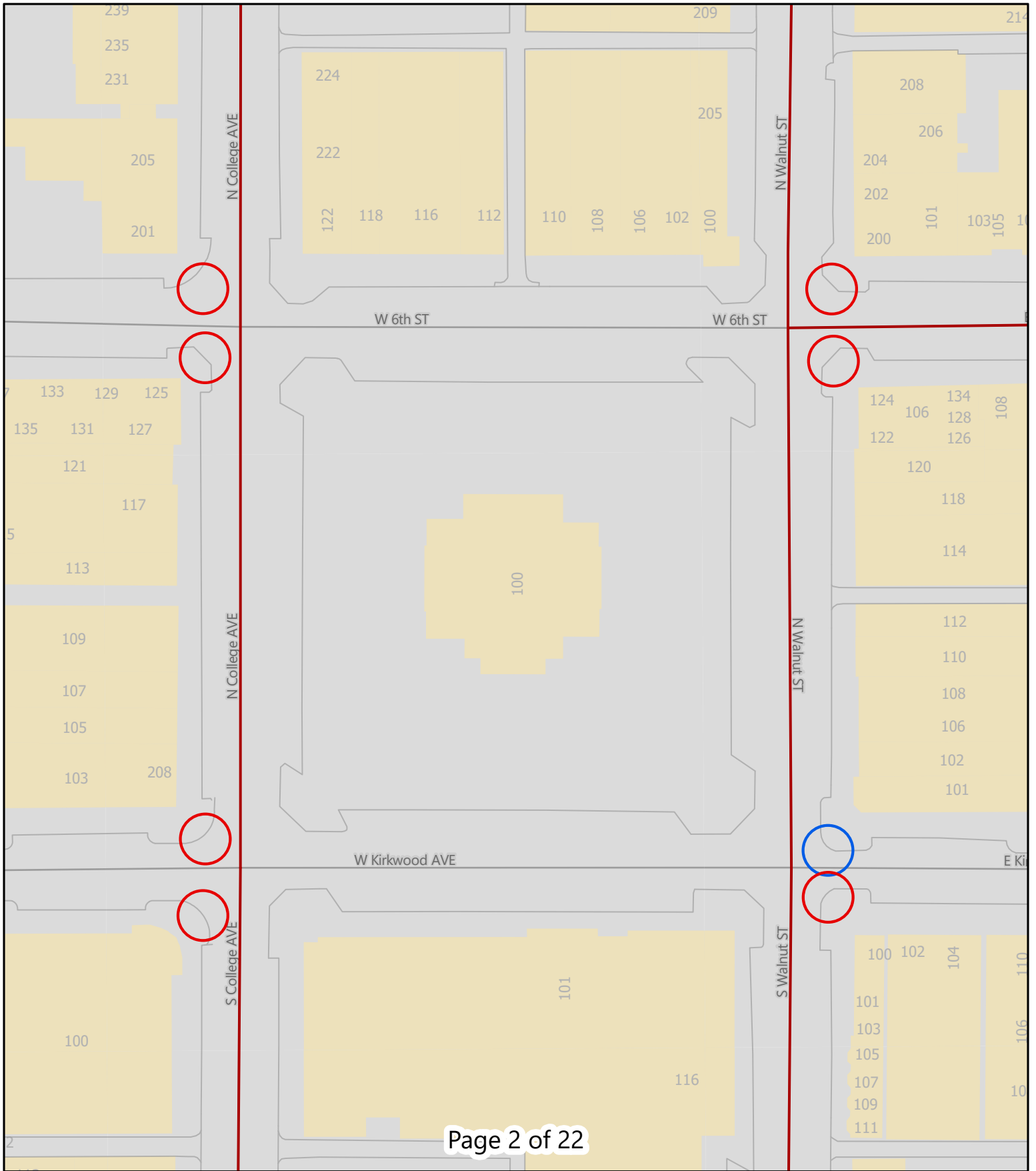


For use as map information only, information is NOT warranted.

Produced: 1/11/2021




Project: NTORPoints  
Layout: NTOR Layout



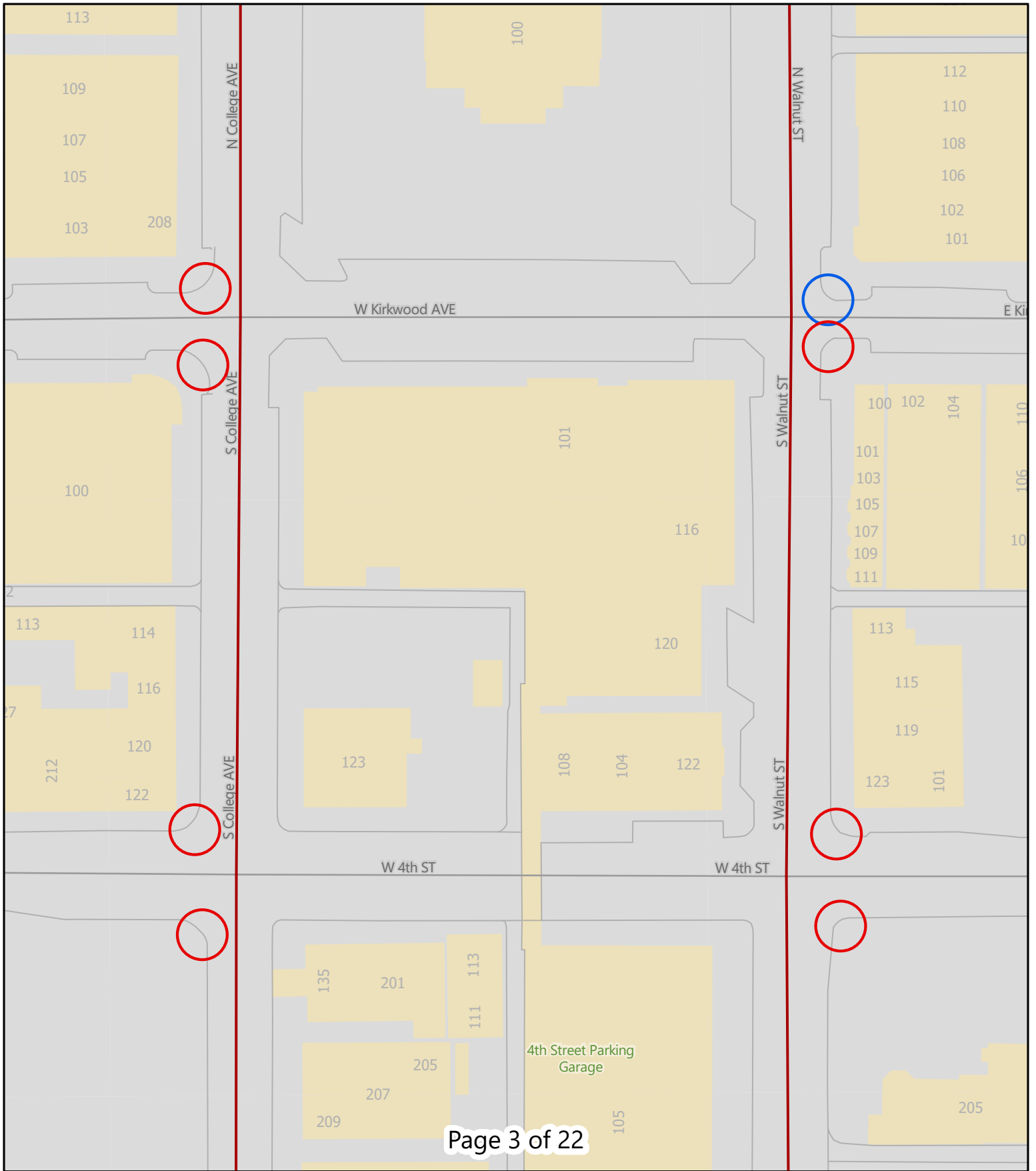
# No Turn On Red Map Series

- NTOR Candidate
- Already in Code
- One Way Street




For use as map information only, information is NOT warranted.





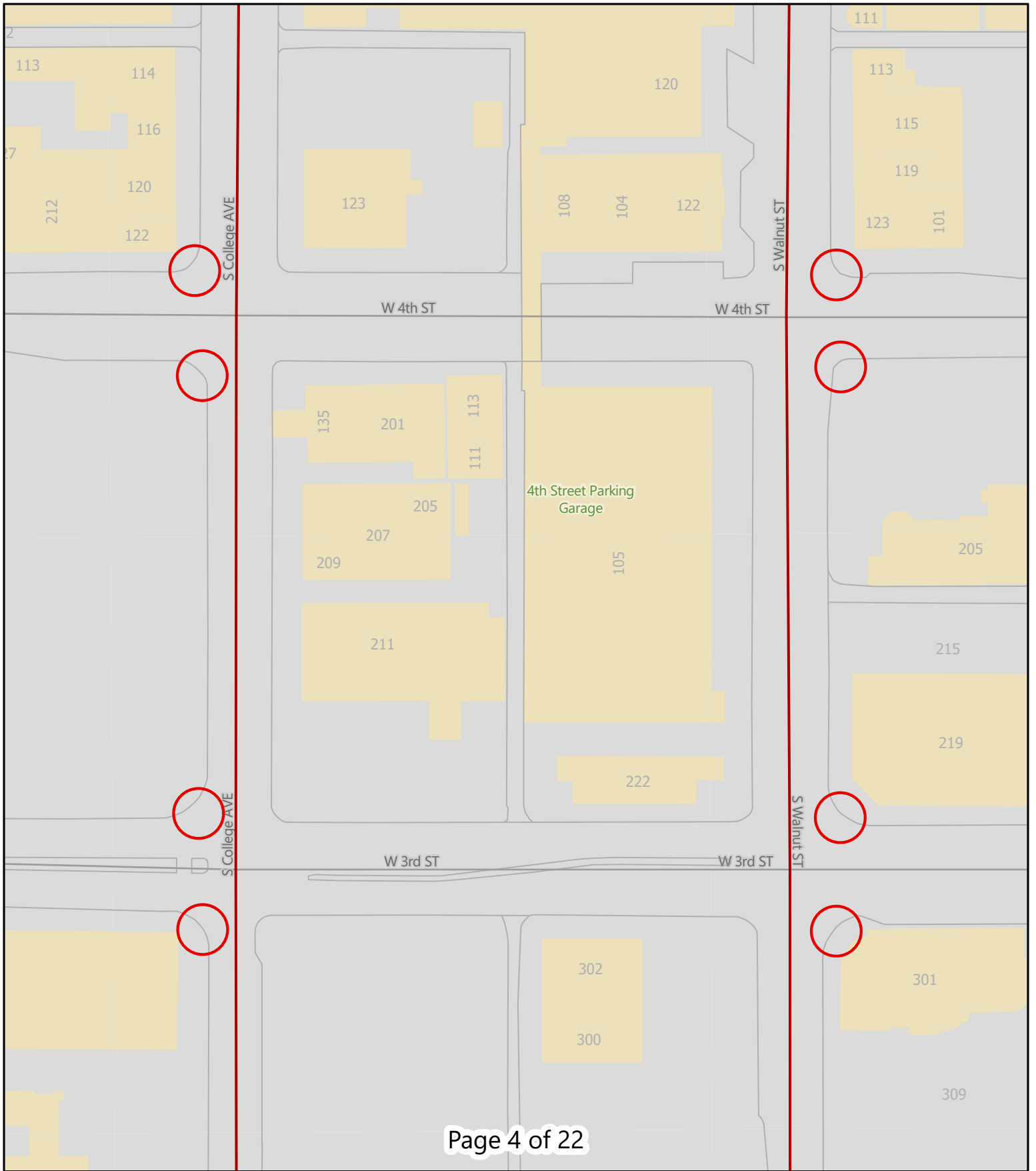
# No Turn On Red Map Series

- NTOR Candidate
- Already in Code
- One Way Street




For use as map information only, information is NOT warranted.





# No Turn On Red Map Series

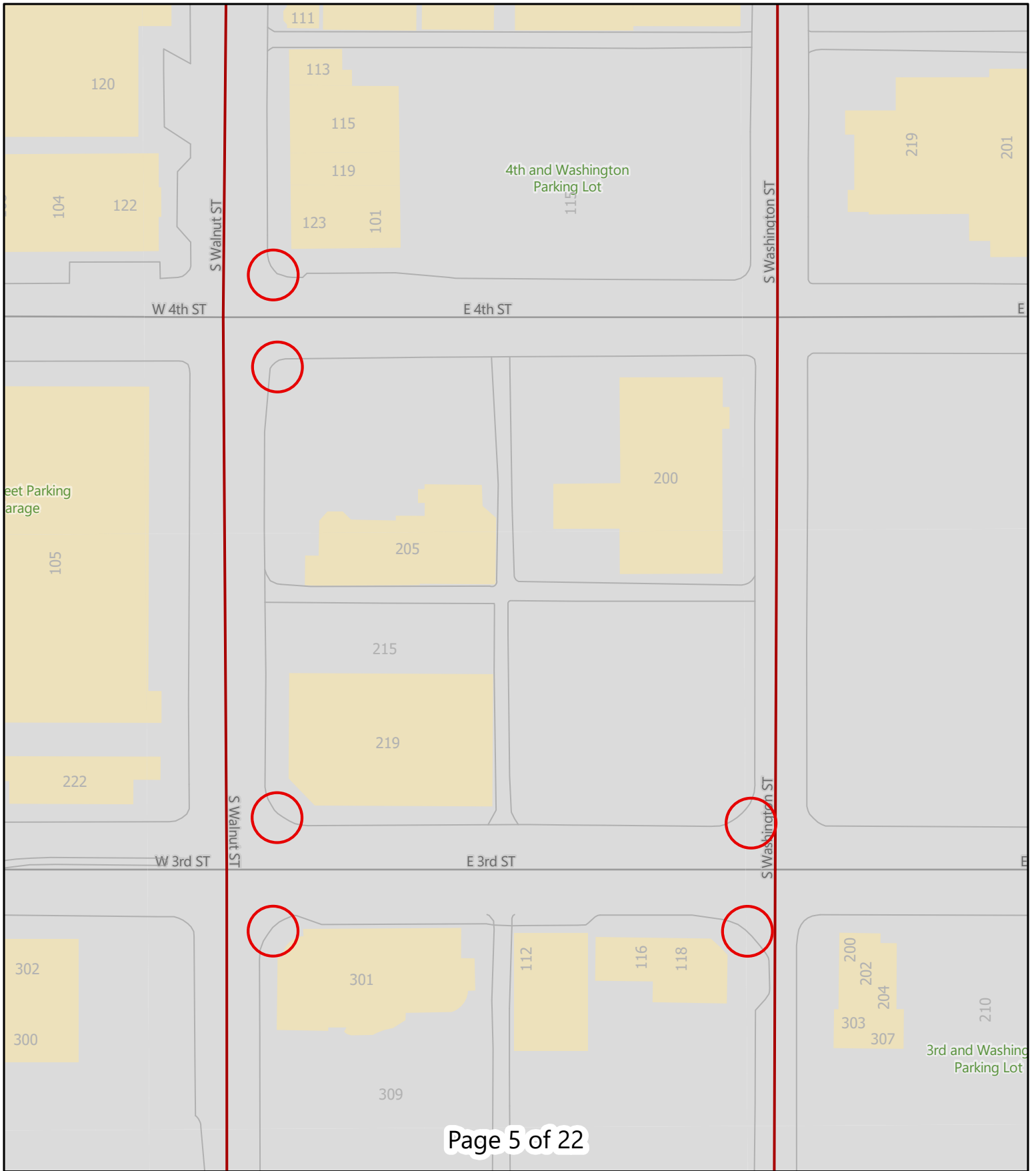
- NTOR Candidate
- Already in Code
- One Way Street



For use as map information only, information is NOT warranted.








City of Bloomington



Geographic Information System  
ITS Department

# No Turn On Red Map Series

- NTOR Candidate
- One Way Street
- Already in Code

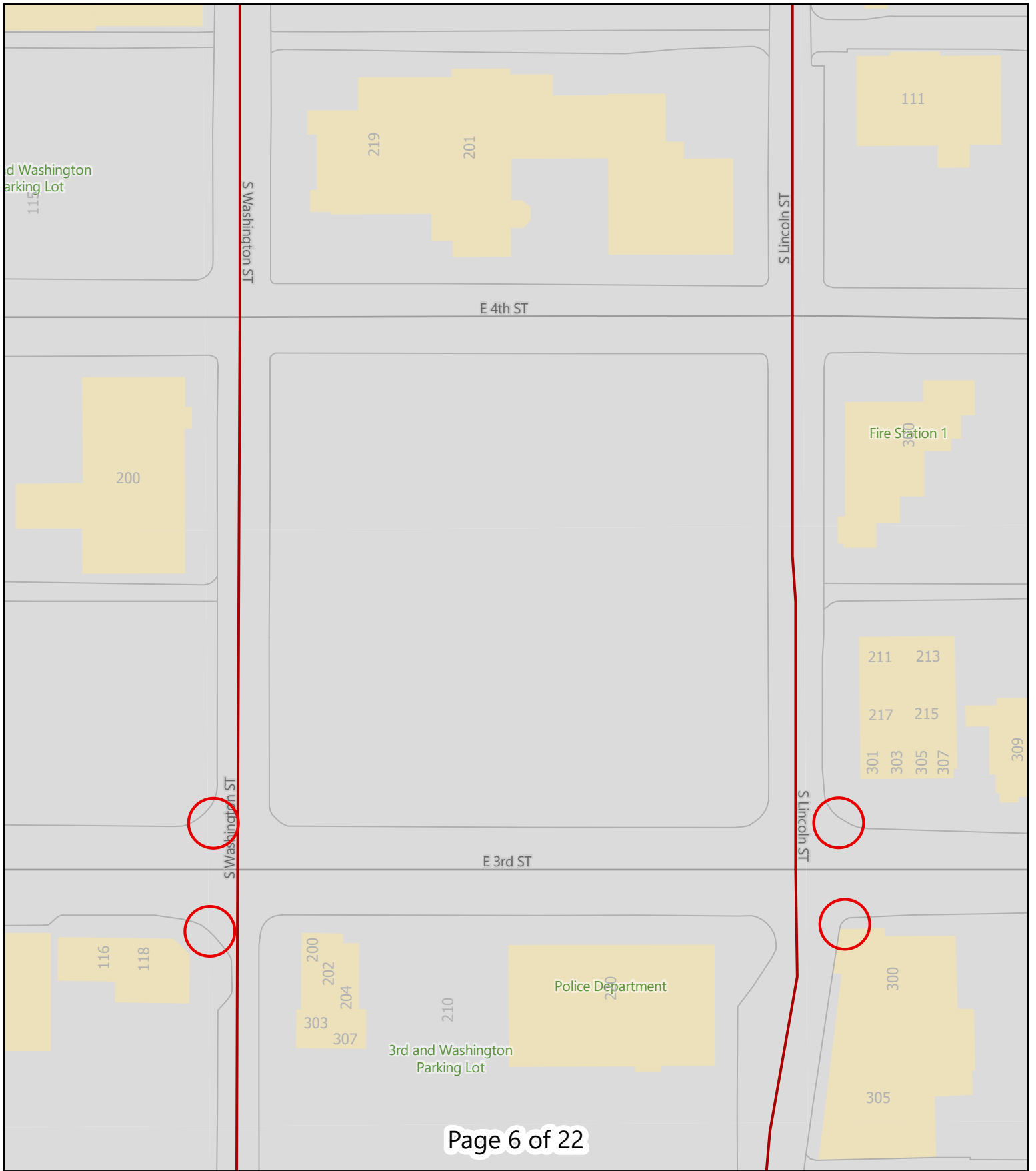


For use as map information only, information is NOT warranted.

Produced: 1/11/2021




Project: NTORPoints  
Layout: NTOR Layout



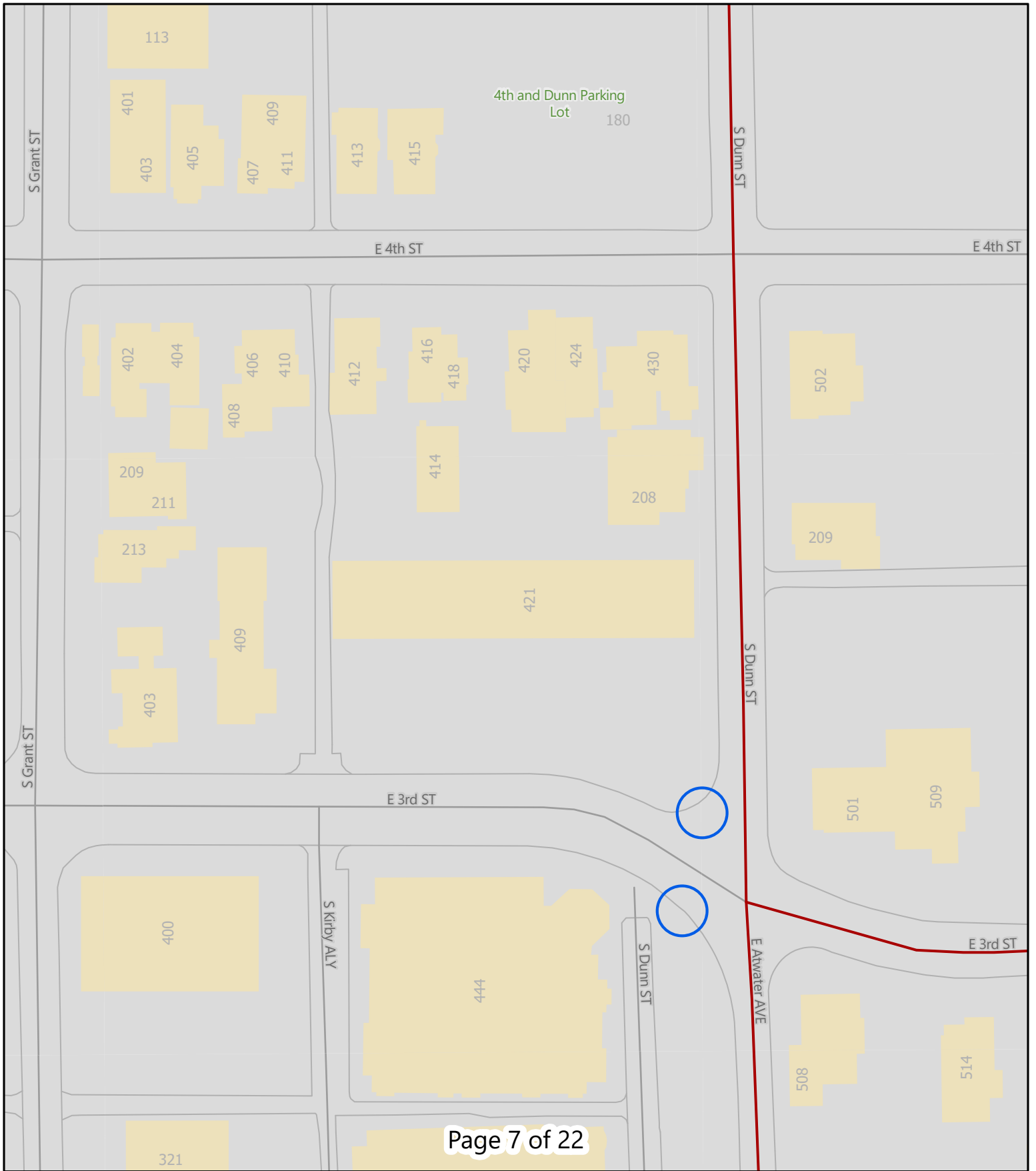
# No Turn On Red Map Series

- NTOR Candidate
- Already in Code
- One Way Street



For use as map information only, information is NOT warranted.






City of Bloomington



Geographic Information System  
ITS Department

# No Turn On Red Map Series

- NTOR Candidate
- Already in Code
- One Way Street



For use as map information only, information is NOT warranted.

Produced: 1/11/2021



Project: NTORPoints  
Layout: NTOR Layout




City of Bloomington



Geographic Information System  
ITS Department

# No Turn On Red Map Series

- NTOR Candidate
- Already in Code
- One Way Street

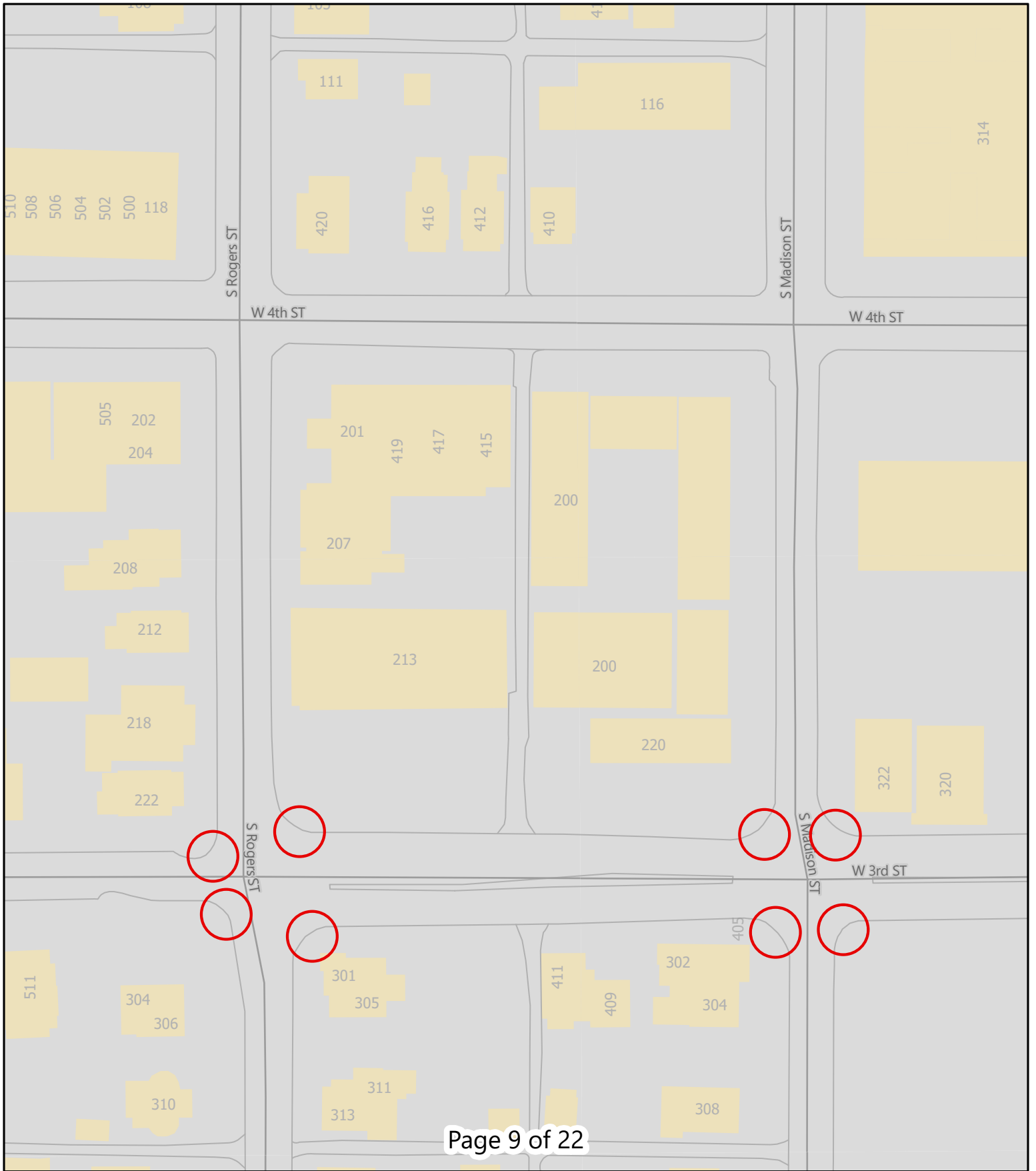


For use as map information only, information is NOT warranted.

Produced: 1/11/2021




Project: NTORPoints  
Layout: NTOR Layout



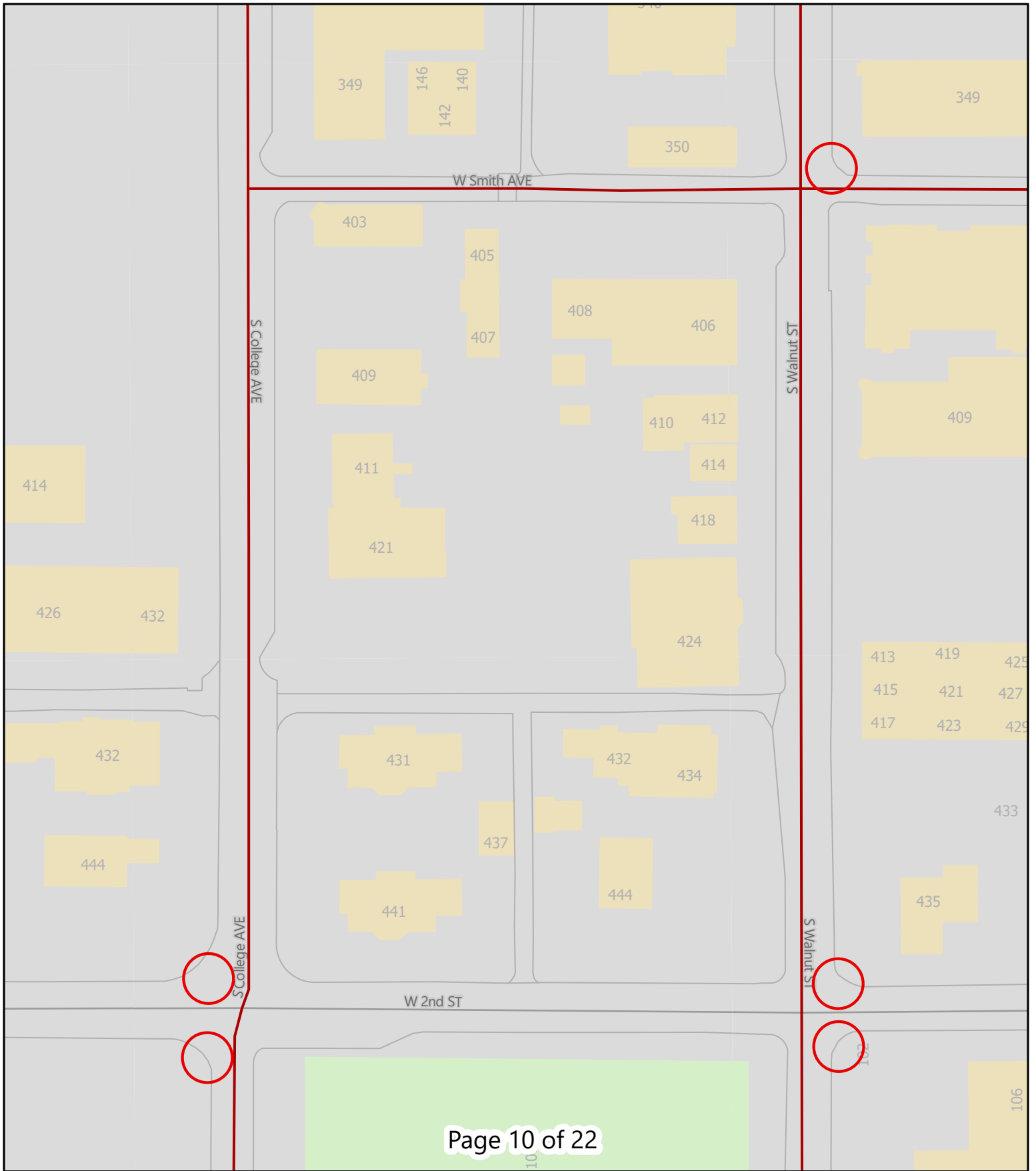
# No Turn On Red Map Series

- NTOR Candidate
- Already in Code
- One Way Street



For use as map information only, information is NOT warranted.






City of Bloomington



Geographic Information System  
ITS Department

# No Turn On Red Map Series

- NTOR Candidate
- Already in Code
- One Way Street

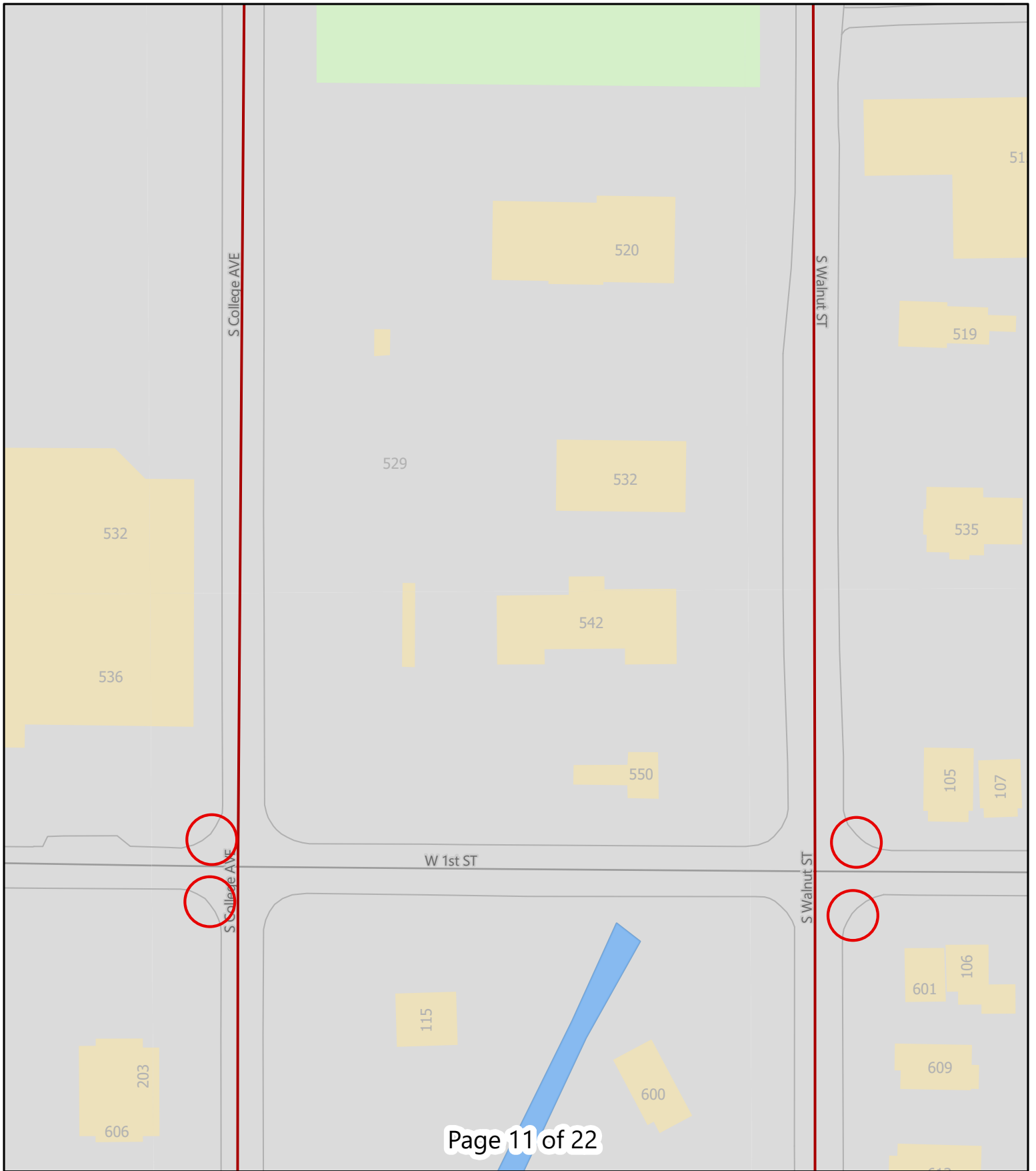


For use as map information only, information is NOT warranted.

Produced: 1/11/2021




Project: NTORPoints  
Layout: NTOR Layout



# No Turn On Red Map Series

- NTOR Candidate
- Already in Code
- One Way Street



For use as map information only, information is NOT warranted.






City of Bloomington



Geographic Information System  
ITS Department

# No Turn On Red Map Series

- NTOR Candidate
- Already in Code
- One Way Street



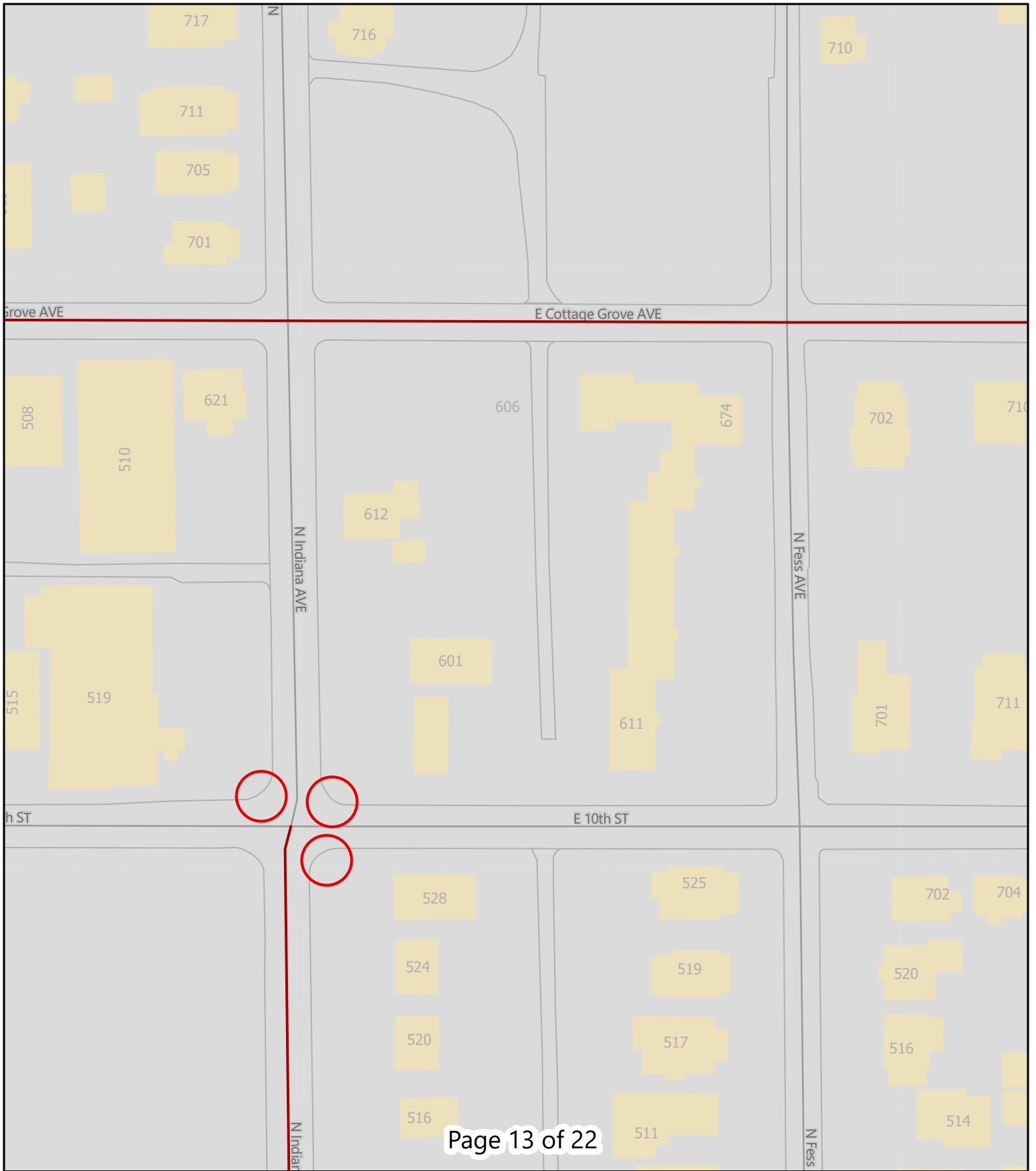
For use as map information only, information is NOT warranted.

Produced: 1/11/2021



Project: NTORPoints  
Layout: NTOR Layout






City of Bloomington



Geographic Information System  
ITS Department

# No Turn On Red Map Series

- NTOR Candidate
- Already in Code
- One Way Street

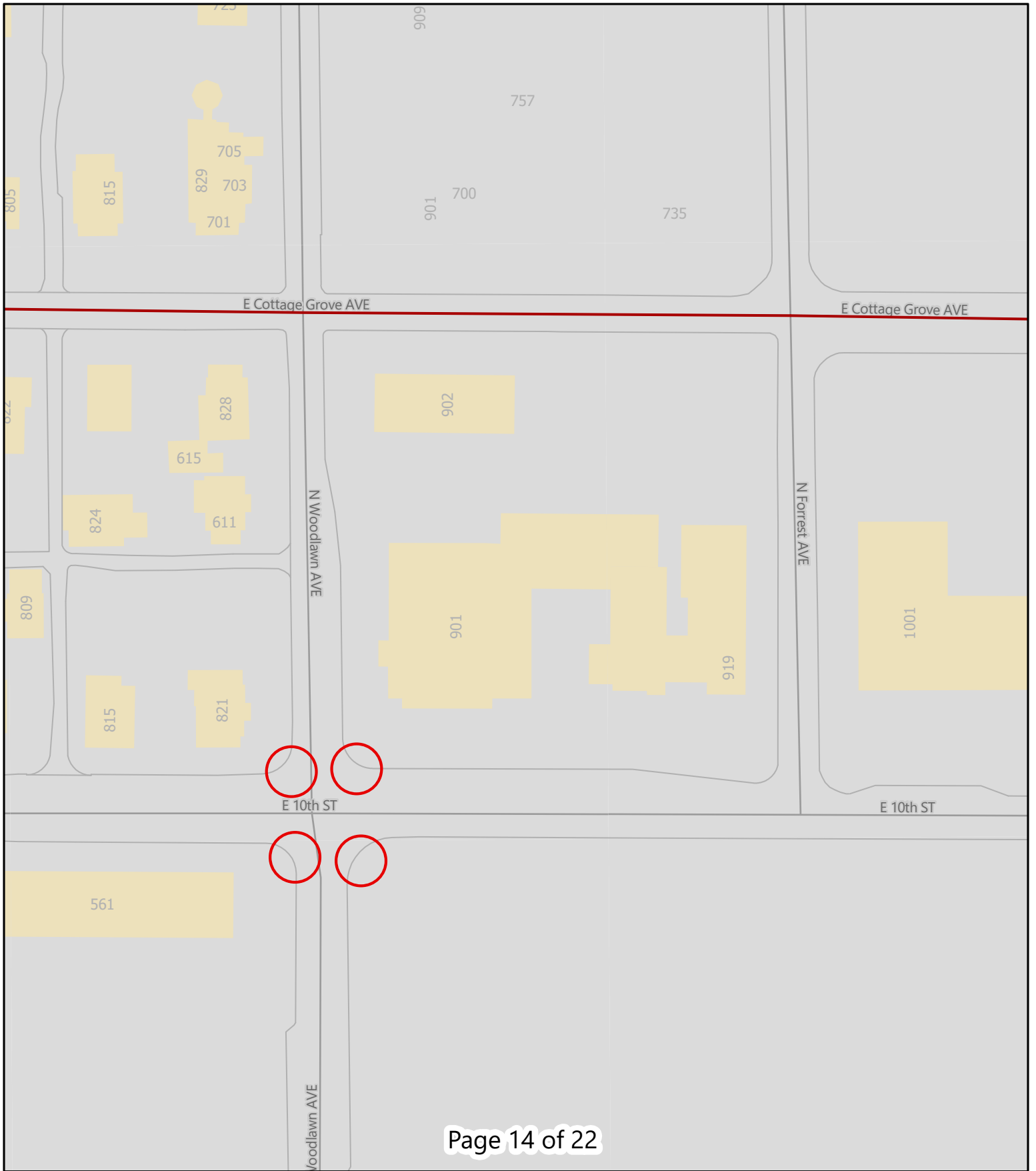


For use as map information only, information is NOT warranted.

Produced: 1/11/2021




Project: NTORPoints  
Layout: NTOR Layout



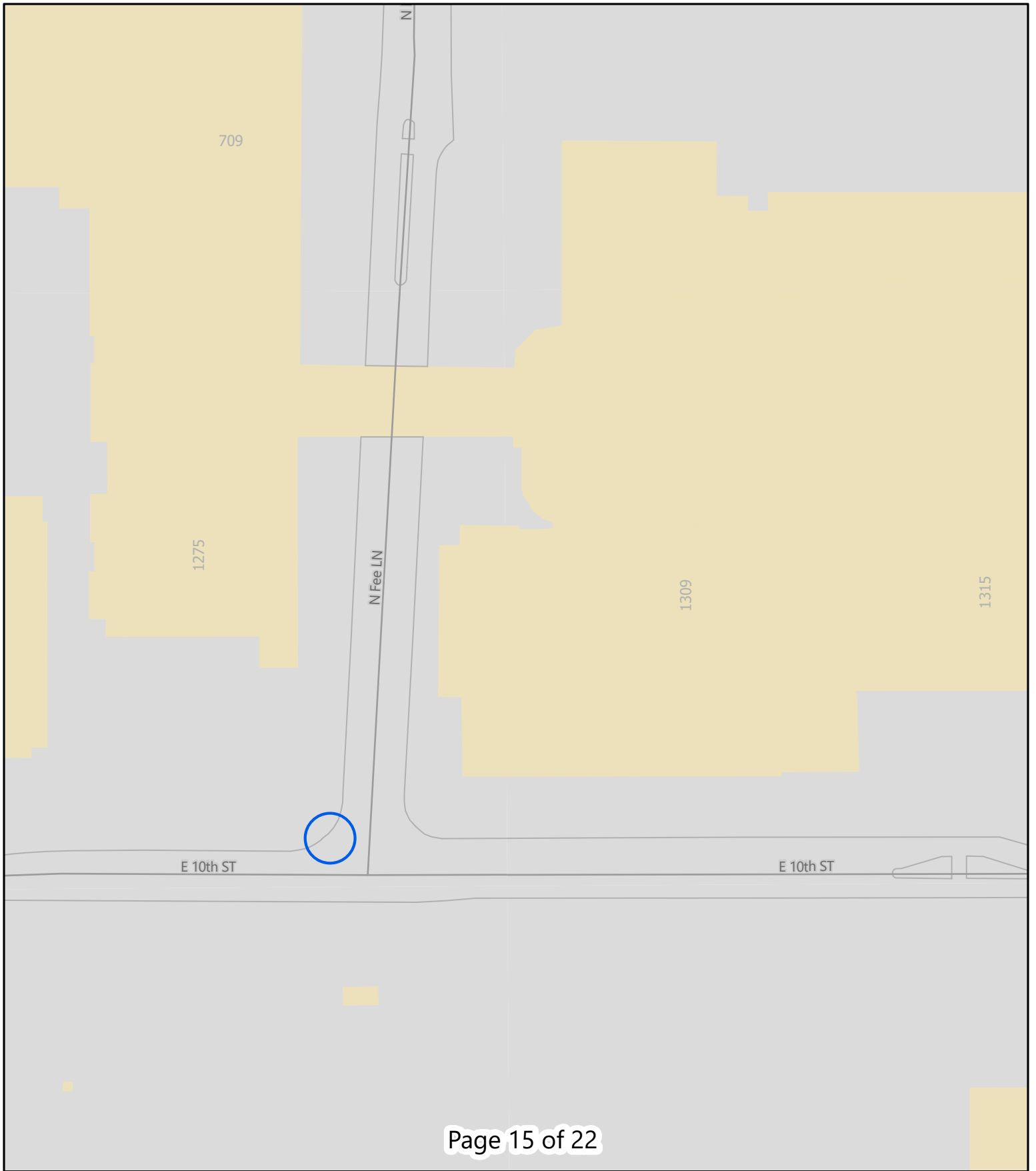
# No Turn On Red Map Series

- NTOR Candidate
- Already in Code
- One Way Street



For use as map information only, information is NOT warranted.






City of Bloomington



Geographic Information System  
ITS Department

# No Turn On Red Map Series

- NTOR Candidate
- Already in Code
- One Way Street



For use as map information only, information is NOT warranted.

Produced: 1/11/2021



Project: NTORPoints  
Layout: NTOR Layout




City of Bloomington



Geographic Information System  
ITS Department

# No Turn On Red Map Series

- NTOR Candidate
- Already in Code
- One Way Street

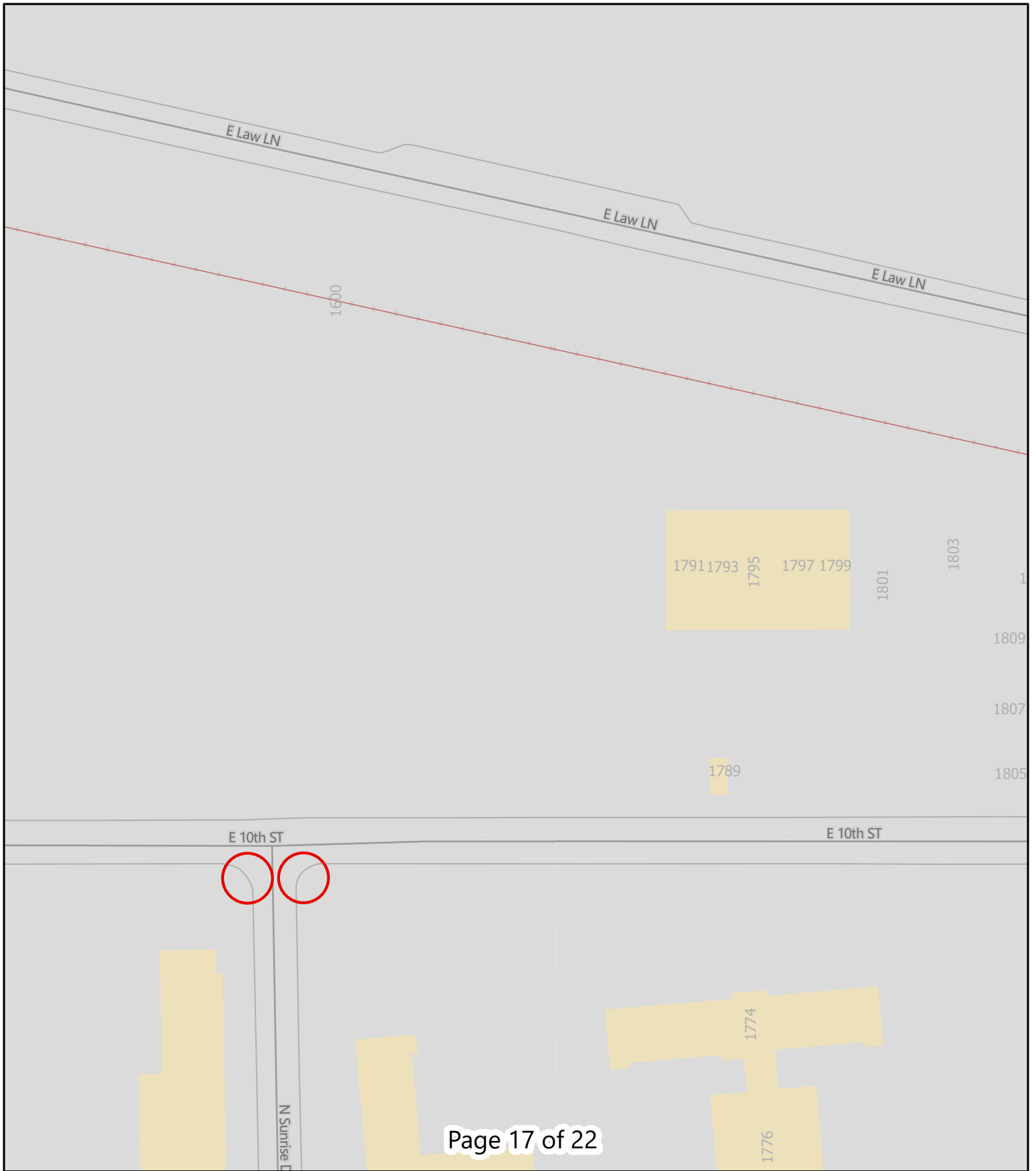


For use as map information only, information is NOT warranted.

Produced: 1/11/2021




Project: NTORPoints  
Layout: NTOR Layout



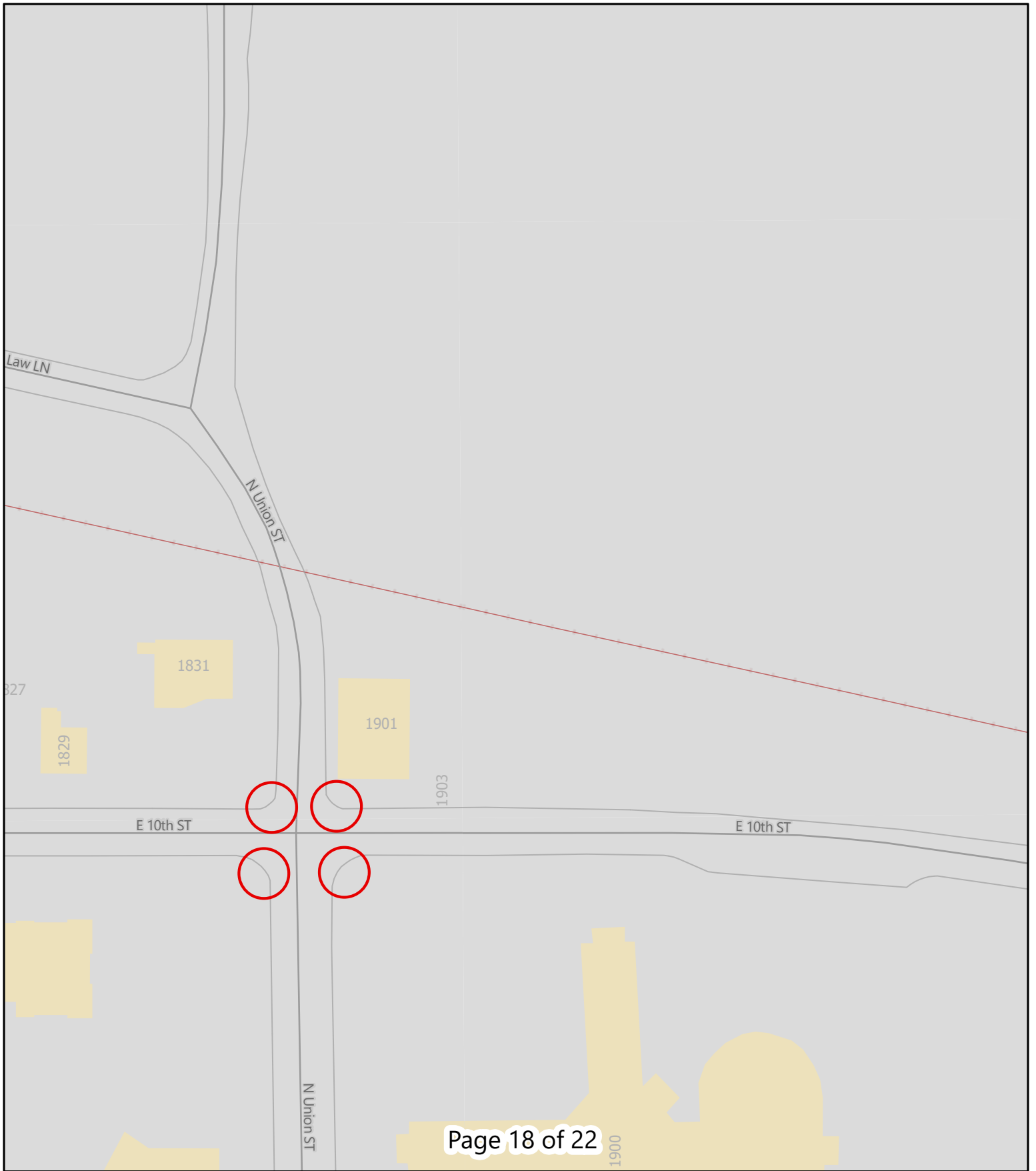
# No Turn On Red Map Series

- NTOR Candidate
- Already in Code
- One Way Street



For use as map information only, information is NOT warranted.





Page 18 of 22


City of Bloomington



Geographic Information System  
ITS Department

# No Turn On Red Map Series

- NTOR Candidate
- Already in Code
- One Way Street



For use as map information only, information is NOT warranted.

Produced: 1/11/2021




Project: NTORPoints  
Layout: NTOR Layout



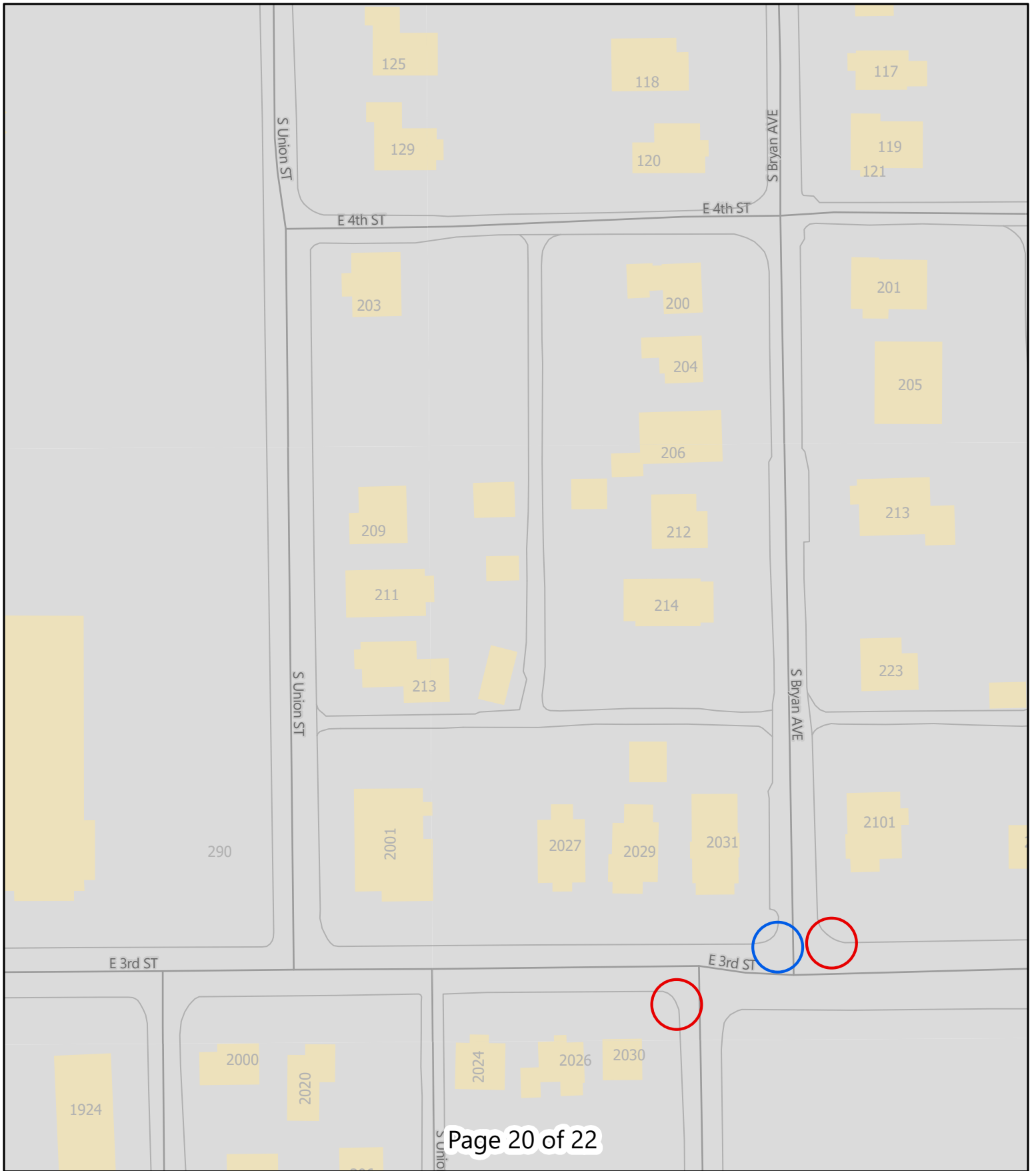
# No Turn On Red Map Series

- NTOR Candidate
- Already in Code
- One Way Street



For use as map information only, information is NOT warranted.






City of Bloomington



Geographic Information System  
ITS Department

# No Turn On Red Map Series

- NTOR Candidate
- Already in Code
- One Way Street



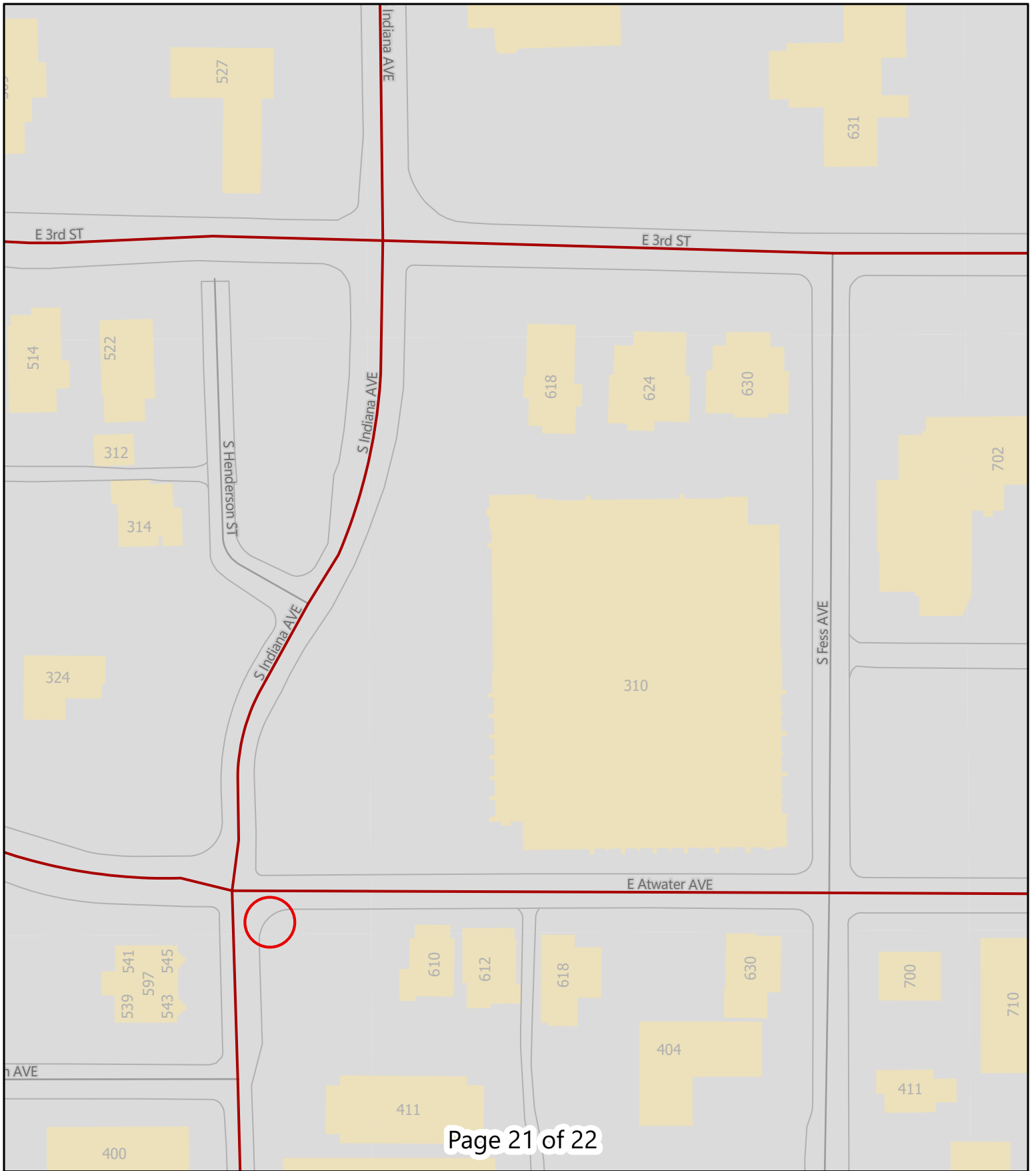
For use as map information only, information is NOT warranted.

Produced: 1/11/2021



Project: NTORPoints  
Layout: NTOR Layout






City of Bloomington



Geographic Information System  
ITS Department

# No Turn On Red Map Series

- NTOR Candidate
- Already in Code
- One Way Street



For use as map information only, information is NOT warranted.

Produced: 1/11/2021



Project: NTORPoints  
Layout: NTOR Layout




City of Bloomington



Geographic Information System  
ITS Department

# No Turn On Red Map Series

- NTOR Candidate
- Already in Code
- One Way Street



For use as map information only, information is NOT warranted.

Produced: 1/11/2021



Project: NTORPoints  
Layout: NTOR Layout

<b>Intersection</b>	<b>From</b>	<b>To</b>	<b>Notes</b>
Atwater Avenue & Jordan Avenue	West	South	
Atwater Avenue & Woodlawn Avenue	West	South	
Bryan & Third Street	North	West	Already in Code
College Avenue & Eleventh Street	North	West	
College Avenue & First Street	North	West	
College Avenue & Fourth Street	North	West	
College Avenue & Kirkwood Avenue	North	West	
College Avenue & Second Street	North	West	
College Avenue & Seventh Street	North	West	
College Avenue & Sixth Street	North	West	
College Avenue & Tenth Street	North	West	
College Avenue & Third Street	North	West	
Dunn Street & Third Street	North	West	Code says Third & Dunn
Eleventh Street & College Avenue	West	South	
Fee Lane & Tenth Street	North	West	Already in Code
First Street & College Avenue	West	South	
First Street & Walnut Street	East	North	
Fourth Street & College Avenue	West	South	
Fourth Street & Walnut Street	East	North	
Henderson Street & Atwater Avenue	South	East	
Indiana Avenue & Tenth Street	North	West	
Indiana Avenue & Tenth Street	South	East	
Jordan Avenue & Law Lane	North	West	
Jordan Avenue & Law Lane	South	East	
Jordan Avenue & Tenth Street	North	West	
Jordan Avenue & Tenth Street	South	East	
Jordan Avenue & Third Street	North	West	Already in Code
Kirkwood Avenue & College Avenue	West	South	
Kirkwood Avenue & Rogers Street	West	South	
Kirkwood Avenue & Rogers Street	East	North	
Kirkwood Avenue & Walnut Street	East	North	Already in Code
Law Lane & Jordan Avenue	West	South	
Law Lane & Jordan Avenue	East	North	
Lincoln Street & Third Street	South	East	
Madison Street & Third Street	North	West	
Madison Street & Third Street	South	East	
Rogers Street & Kirkwood Avenue	North	West	
Rogers Street & Kirkwood Avenue	South	East	
Rogers Street & Third Street	North	West	
Rogers Street & Third Street	South	East	
Second Street & College Avenue	West	South	
Second Street & Walnut Street	East	North	
Seventh Street & College Avenue	West	South	Already in Code
Seventh Street & Walnut Street	East	North	
Sixth Street & College Avenue	West	South	Already in Code

Sixth Street & Walnut Street	East	North
Smith Avenue & Walnut Street	East	North
Sunrise Drive & Tenth Street	South	East
Tenth Street & College Avenue	West	South
Tenth Street & Indiana Avenue	East	North
Tenth Street & Jordan Avenue	West	South
Tenth Street & Jordan Avenue	East	North
Tenth Street & Sunrise Drive	West	South
Tenth Street & Union Street	West	South
Tenth Street & Union Street	East	North
Tenth Street & Walnut Street	East	North
Tenth Street & Woodlawn Avenue	West	South
Tenth Street & Woodlawn Avenue	East	North
Third Street & Atwater Avenue	West	South
Third Street & Bryan Avenue	East	North
Third Street & College Avenue	West	South
Third Street & High Street	West	South
Third Street & Lincoln Street	East	North
Third Street & Madison Street	West	South
Third Street & Madison Street	East	North
Third Street & Rogers Street	West	South
Third Street & Rogers Street	East	North
Third Street & Walnut Street	East	North
Third Street & Washington Street	West	South
Union Street & Tenth Street	North	West
Union Street & Tenth Street	South	East
Walnut Street & First Street	South	East
Walnut Street & Fourth Street	South	East
Walnut Street & Kirkwood Street	South	East
Walnut Street & Second Street	South	East
Walnut Street & Seventh Street	South	East
Walnut Street & Sixth Street	South	East
Walnut Street & Tenth Street	South	East
Walnut Street & Third Street	South	East
Washington Street & Third Street	North	West
Woodlawn Avenue & Atwater Avenue	South	East
Woodlawn Avenue & Tenth Street	North	West
Woodlawn Avenue & Tenth Street	South	East

In Code but Says Third and Dunn