




CITY OF BLOOMINGTON RIGHT-OF-WAY USE PERMIT APPLICATION

401 N Morton Street, Suite 130
P.O. Box 100
Bloomington, IN 47402

Phone: (812) 349-3913
Fax: (812) 349-3520
Email:
engineering@bloomington.in.gov

ROW EXCAVATION ROW USE

ADDRESS OF ROW ACTIVITY: _____


A. APPLICANT/AGENT INFORMATION:		D. TRAFFIC CONTROL DEVICES*:	
APPLICANT NAME: _____		<input type="checkbox"/> CONES <input type="checkbox"/> ARROWBOARD	
E-MAIL: _____		<input type="checkbox"/> LIGHTED BARRELS <input type="checkbox"/> TYPE 3 BARRICADES	
COMPANY: _____		<input type="checkbox"/> FLAGGERS <input type="checkbox"/> BPD OFFICER	
ADDRESS: _____		*PROVIDING MUTCD COMPLIANT TEMPORARY TRAFFIC CONTROL DEVICES AND MAINTENANCE OF TRAFFIC (MOT) PLAN IS YOUR RESPONSIBILITY AND REQUIRED See page 3 for additional MOT resources; the graph paper can be used for your MOT site plan if needed or you can submit a separate sheet	
CITY, STATE, ZIP: _____			
24-HR EMERGENCY CONTACT NAME: _____		E. METERED PARKING SPACES NEEDED: <input type="checkbox"/> Y <input type="checkbox"/> N	
24-HR CONTACT PHONE #: _____		IT IS THE RESPONSIBILITY OF THE APPLICANT TO RESERVE PARKING METER(S) APPLICATION LOCATED: https://bloomington.in.gov/transportation/parking/moving OR CONTACT PARKING SERVICES WITH QUESTIONS AT (812)349-3436	
INSURANCE #*: _____ COMPANY: _____		F. IS THIS A <input type="checkbox"/> CBU* <input type="checkbox"/> COUNTY* <input type="checkbox"/> IU* <input type="checkbox"/> NP* PROJECT?	
BOND #*: _____ COMPANY: _____		PROJECT NAME: _____	
*INSURANCE & BOND MUST BE ON FILE WITH THE CITY BEFORE PERMIT WILL BE ISSUED		PROJECT #: _____	
SUBCONTRACTOR INFORMATION		PROJECT MGR.: _____	
(LIST ALL COMPANIES WORKING UNDER PRIMARY CONTRACTOR PERMIT)		PROJECT MGR. #: _____	
COMPANY NAME: _____		*CBU = CITY OF BLOOMINGTON UTILITIES *COUNTY = MONROE COUNTY *IU = INDIANA UNIVERSITY *NP = NOT-FOR-PROFIT AGENCY	
B. WORK DESCRIPTION:		G. EXCAVATIONS:	
<input type="checkbox"/> POD/DUMPSTER <input type="checkbox"/> CRANE <input type="checkbox"/> SCAFFOLDING <input type="checkbox"/> CONSTRUCTION USE* (EXPLAIN): _____		SQ FT OF PAVEMENT* EXCAVATIONS : _____	
*EXCAVATION, LONG TERM USE FOR STORAGE OF MATERIAL/EQUIPMENT/WALKAROUND		*PAVEMENT INCLUDES: IN OR UNDER CONCRETE, OR ASPHALT INCLUDING CURBS	
C. RIGHT OF WAY TO BE USED/CLOSED:		SQ FT OF NON-PAVEMENT* EXCAVATIONS: _____	
STREET NAME 1: _____		*DIRT, GRASS, GRAVEL, LANDSCAPE AREA OR OTHER UNPAVED SURFACE	
1ST INTERSECTING STREET NAME: _____		LINEAL FT OF BORE*: _____	
2ND INTERSECTING STREET NAME: _____		*BORE PITS SHALL BE CALCULATED AS SQ FT EXCAVATIONS	
<input type="checkbox"/> ROAD CLOSURE <input type="checkbox"/> LANE CLOSURE 1 <input type="checkbox"/> 2 <input type="checkbox"/> 3 <input type="checkbox"/>		# OF POLE INSTALLATIONS/REMOVAL: _____	
<input type="checkbox"/> SIDEWALK* <input type="checkbox"/> BIKE LANE <input type="checkbox"/> OTHER		SQ FT OF SIDEWALK RECONSTRUCTION*: _____	
TRANSIT STOP? <input type="checkbox"/> Y <input type="checkbox"/> N PARKING LANE(S)** <input type="checkbox"/> Y <input type="checkbox"/> N **NON-METERED		*CONCRETE OR ASPHALT SIDEWALK/PATH BEING IMPROVED/REPLACED	
START DATE: _____ END DATE: _____ # OF DAYS*: _____		SQ FT OF SIDEWALK NEW CONSTRUCTION*: _____	
STREET NAME 2: _____		*CONCRETE OR ASPHALT SIDEWALK/PATH THAT IS NEW INFRASTRUCTURE	
1ST INTERSECTING STREET NAME: _____		#RESIDENTIAL DRIVEWAY INSTALLATION: _____	
2ND INTERSECTING STREET NAME: _____		 <p>TO SUBMIT A LOCATE REQUEST 24 HRS A DAY, 7 DAYS A WEEK CALL 811 OR 800-382-5544 CALL 2 WORKING DAYS BEFORE YOU DIG. ITS THE LAW.</p>	
<input type="checkbox"/> ROAD CLOSURE <input type="checkbox"/> LANE CLOSURE 1 <input type="checkbox"/> 2 <input type="checkbox"/> 3 <input type="checkbox"/>			
<input type="checkbox"/> SIDEWALK* <input type="checkbox"/> BIKE LANE <input type="checkbox"/> OTHER		H. INDEMNIFICATION AGREEMENT:	
TRANSIT STOP? <input type="checkbox"/> Y <input type="checkbox"/> N PARKING LANE(S)** <input type="checkbox"/> Y <input type="checkbox"/> N **NON-METERED		The petitioner/applicant hereby agrees to hold harmless, defend and to indemnify the City of Bloomington from or against all claims, action, damages and expenses, including but not limited to reasonable attorney's fees or any alleged injury and/or death to any person or damage to any property arising, or alleged to have arisen out of any act of commission or omission on the part of the petitioner/applicant, his/her heirs, successors, or assigns regardless of whether such acts are the direct or indirect result of the public right-of-way use pursuant to this permit grant.	
START DATE: _____ END DATE: _____ # OF DAYS*: _____		I AFFIRM, UNDER THE PENALTIES FOR PERJURY, THAT THE FOREGOING REPRESENTATIONS ARE TRUE.	
*SIDEWALK CLOSURES FOR A PERIOD OR PERIODS TOTALING 24HRS OR MORE SHALL INSTALL A WALKAROUND UNLESS OTHERWISE APPROVED DURING REVIEW		PRINT NAME: _____	
STANDARD CLOSURE HOURS MON-FRI*: 9:00 AM - 3:00 PM & 6:00 PM - 9:00 PM		SIGNATURE: _____	
STANDARD CLOSURE HOURS <input type="checkbox"/> *NON-STANDARD CLOSURE HOURS <input type="checkbox"/>		DATE: _____	
REQUESTED CLOSURE HOURS: _____ AM - _____ PM			
*non-standard hours may not be allowed near schools, on arterials, or other circumstances and are subject to approval during the permitting process			
BMC 14.09.040 allows work from 6 AM to 10 PM without violating the noise ordinance (7AM to 9PM for pneumatic hammers)			

For Administration Use Only (applicable to CLOSURE approval)

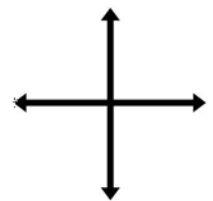
Approved By: _____ BPW City Engineer Director Date: _____

Staff Representative: _____ Phone#: _____ Date: _____

- A permit **MUST** be obtained for ALL activities located within the right-of-way such as: excavations, use, obstruction, trenching, boring, etc.
- Expect a 5-7 day (business day) turn-around time on standard permit requests. If permit includes use of the right of way for a Road closure, sidewalk/bike/lane closures on an arterial, or any closure over 14 days expect the turn around time to be longer.
- The applicant **MUST be bonded and insured** with the City of Bloomington to obtain permits to excavate within public Right of Way and for right of way use.
- The applicant **MUST** attach a site plan which identifies the following:
 - (1) The specific location of all utilities already located in the right-of-way.
 - (2) The specific location of all signs already located in the right-of-way.
 - (3) The specific location of all structures already located in the right-of-way.
 - (4) The distance from all streets, alleys, driveways, entrances, intersections, and/or road cuts wherein the excavation will be made and the specific location of the device or structure being installed as a result of the excavation.
 - (5) The specific location of all proposed utilities.
 - (6) Latitude and Longitude of the project location.
- The applicant must specify the area(s) being restricted (traffic lane, shoulder, sidewalk, bike lane or parking lane). Please indicate if restricting access to: Metered parking or Bloomington Transit Bus Stops.
- To apply for a ***TOTAL ROAD CLOSURE***, the applicant must submit an MUTCD compliant maintenance of traffic plan that includes Detour route signs. The application should be submitted for review and approval two (2) weeks prior to the start date to ensure ample review and approval time. The applicant must notify all adjacent affected businesses, churches, schools, and residences of the closure and provide step-by-step directions of traffic detour. Closures are subject to ROW Inspector, Department Director(s), and Board of Public Works approval, so approval times could vary. Closures over 3 days require Board of Public Works approval.
- To apply for a ***SIDEWALK, BIKE LANE OR LANE CLOSURE***, the applicant must submit an MUTCD compliant maintenance of traffic SITE PLAN that includes TYPES and LOCATIONS of all traffic control devices/signs. When a walkaround is required the site plan must include dimensions and location of barricades for the walkaround. The application should be submitted for review and approval two (2) weeks prior to the start date to ensure ample review and approval time. Closures over 14 days require Board of Public Works approval.
- The applicant must identify the exact date or date range for which the work will actually take place. A permit is not officially issued until the inspector listed on the permit is contacted regarding the exact date a sidewalk, lane, bike lane will be closed. If an exact date can't be given at the time the permit is applied for, you must contact our office **72 hrs BEFORE** a closure begins so we are able to update our police, emergency, and transit personnel on our publicly viewed inRoads page. Failure to communicate dates of a closure are subject to penalty in Bloomington Municipal Code. Permits will be considered expired one year after being issued if work has not begun (a new application will need to be submitted if permittee still intends to begin work).
- The applicant must keep crosswalks, ramps and sidewalks unobstructed to ensure they are passable by all types of pedestrians including, visually or hearing impaired or wheelchair bound pedestrians. This also applies to walkarounds.
- An exact legal address of the parcel nearest to the location where the work is taking place is required on each application.
- **ALL EXCAVATIONS** must be inspected. Contact the inspector by phone number listed on each permit. The general contact number is (812) 349-3913.
- Please contact the Utility Coordinator at the City of Bloomington Utilities Department if placing a new or working on an existing sanitary sewer lateral or water line/meter placement. (812)349-3930
- Any brick or inlaid limestone sidewalks or brick-surfaced streets shall remain undisturbed, unless specific permission is given by a representative of the Planning and Transportation Department. If they are disturbed: The surface material shall be taken up, saved, and re-installed to City of Bloomington specifications. Backfill methods and materials must also meet these specifications. These are subject to historic preservation approvals.
- **This application and Additional use of right of way resources listed under 'Public Right of Way Permits and Resources' can be found:** <https://bloomington.in.gov/engineering/resources>
- **A copy of the Regulations for Use of the Right of Way (ORD 20-21) can be found:** <https://bloomington.in.gov/municipal-code>



NOTES/ADDITIONAL INFORMATION/LEGEND:



Additional Temporary Traffic Control Resource(s):

MUTCD https://mutcd.fhwa.dot.gov/htm/2009/part6/part6_toc.htm