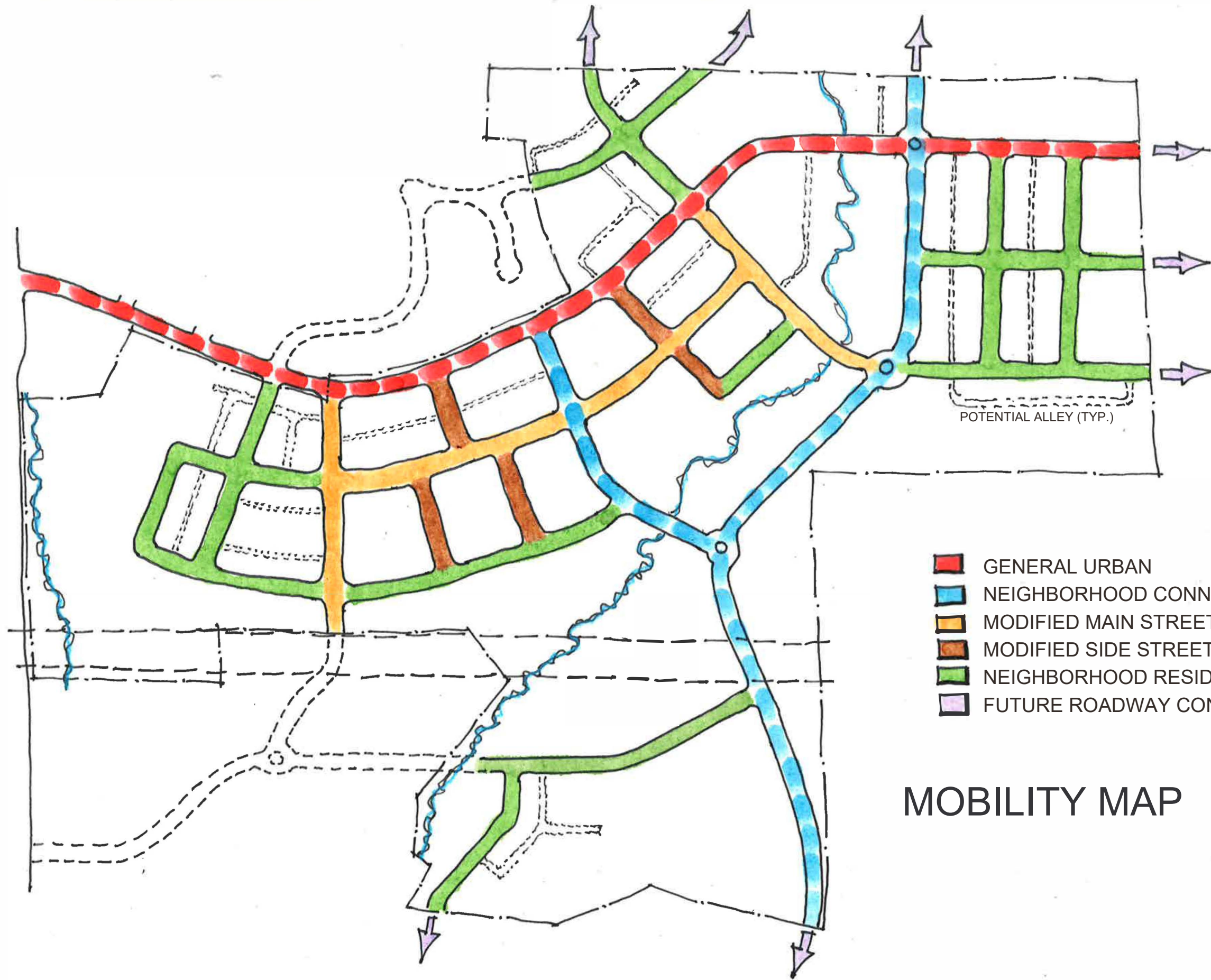
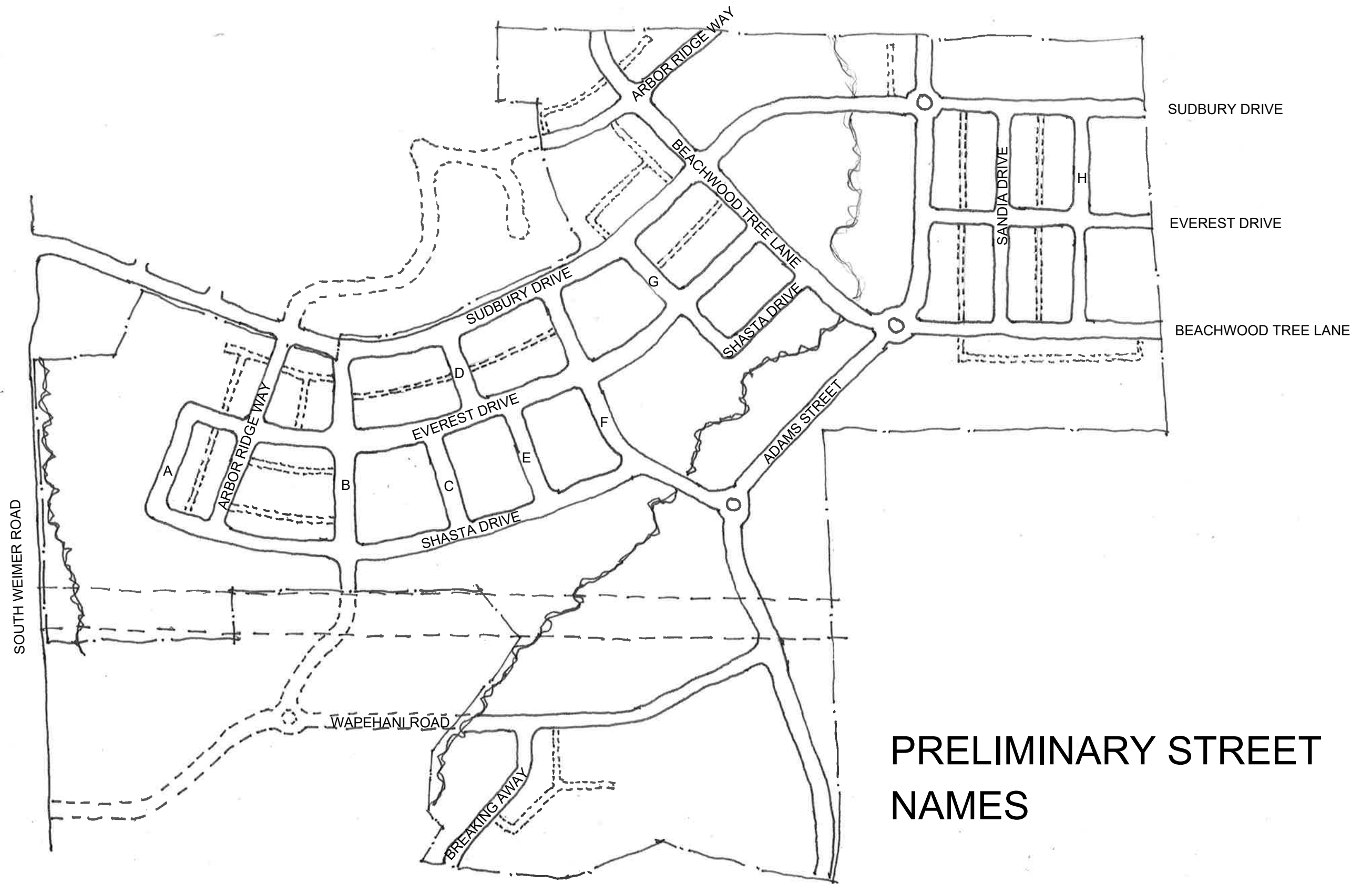


AREA & NEIGHBORHOOD
PLAN / CORRIDOR STREETS



MOBILITY MAP

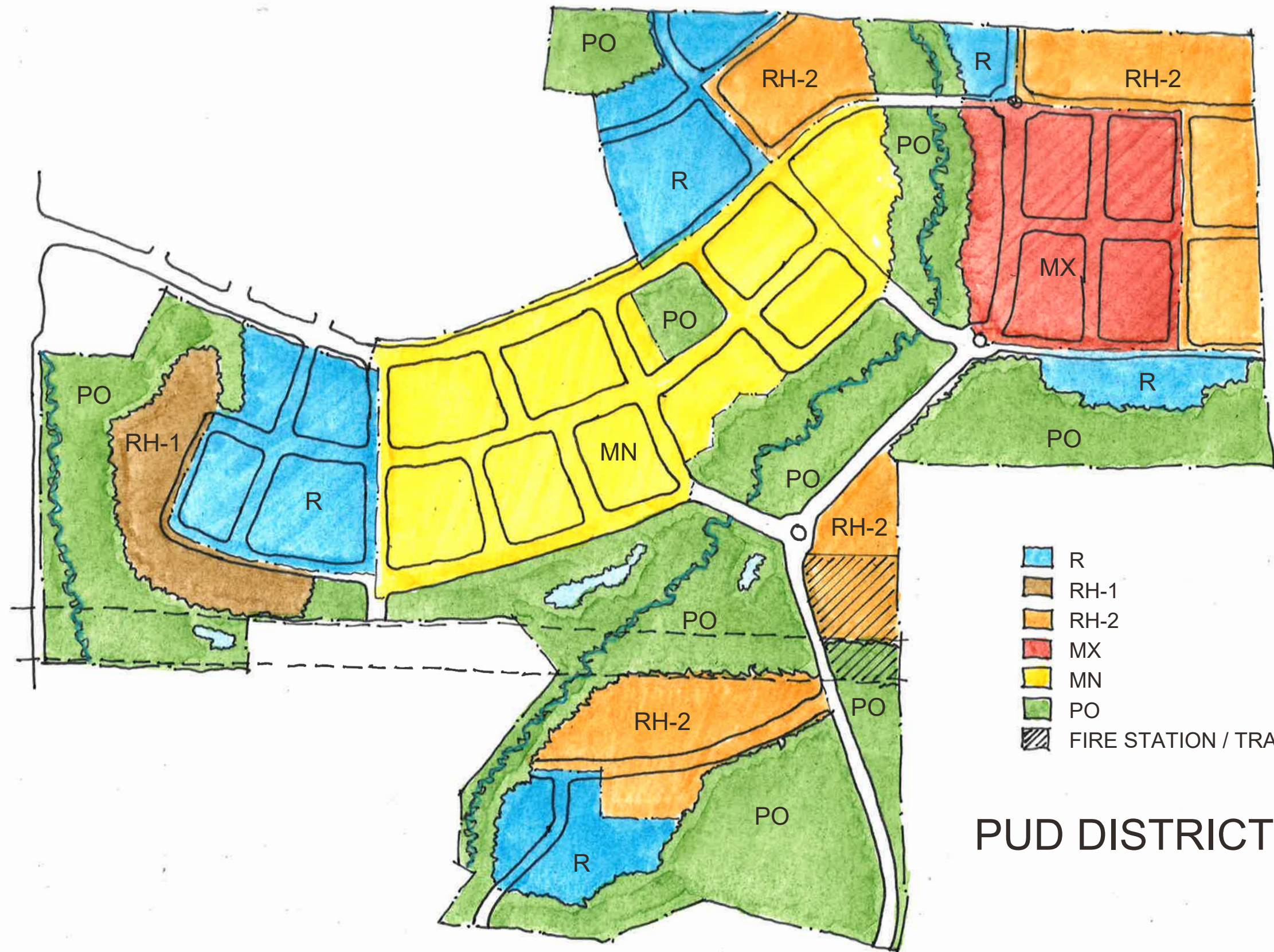


PRELIMINARY STREET NAMES

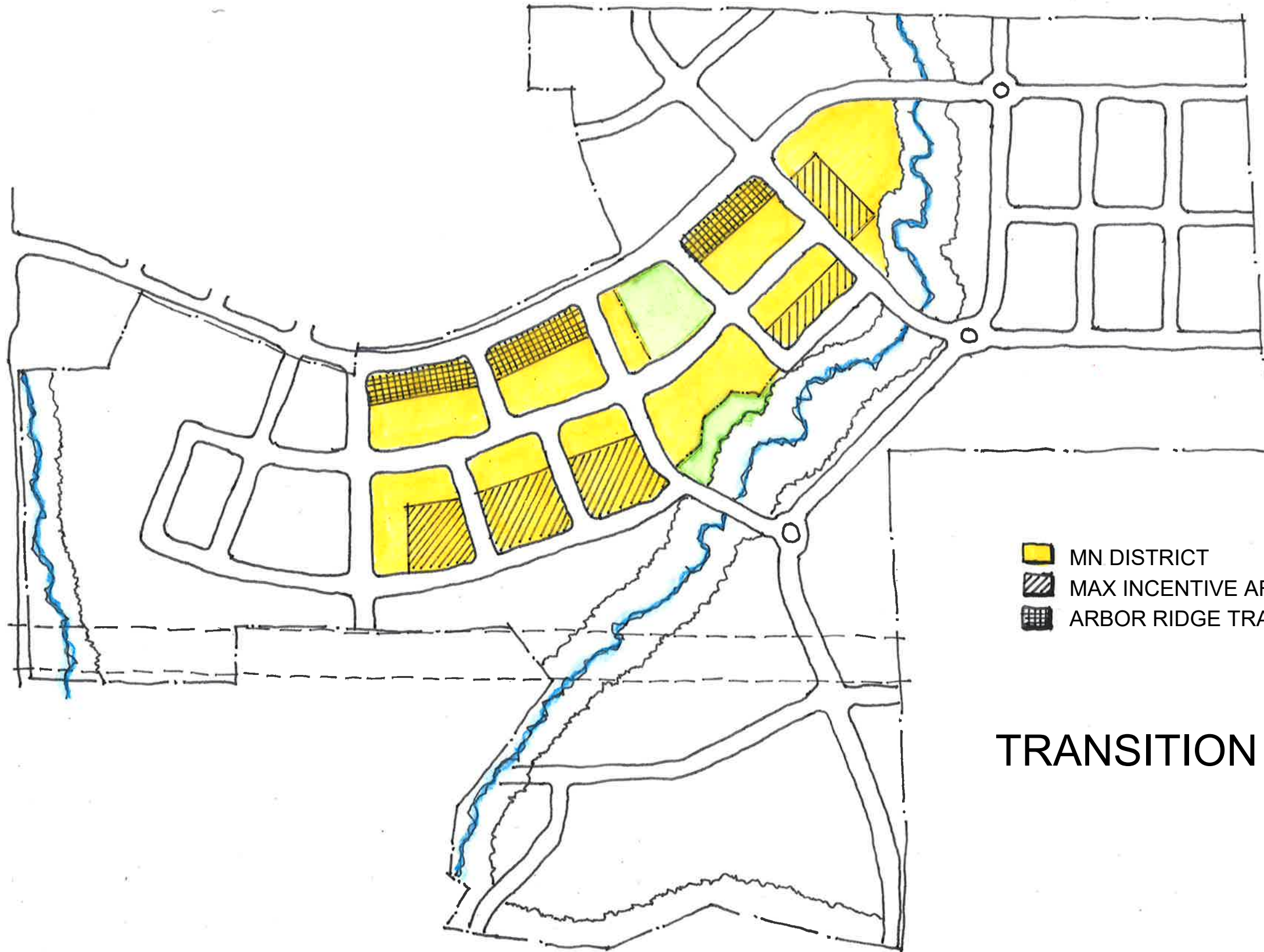





- OPEN SPACE (53.5 ACRES)
- ▬ PROTECTED BIKE LANES
- ⋯ OFF STREET BIKE/PEDESTRIAN TRAILS

TRAILS & OPEN SPACE MAP

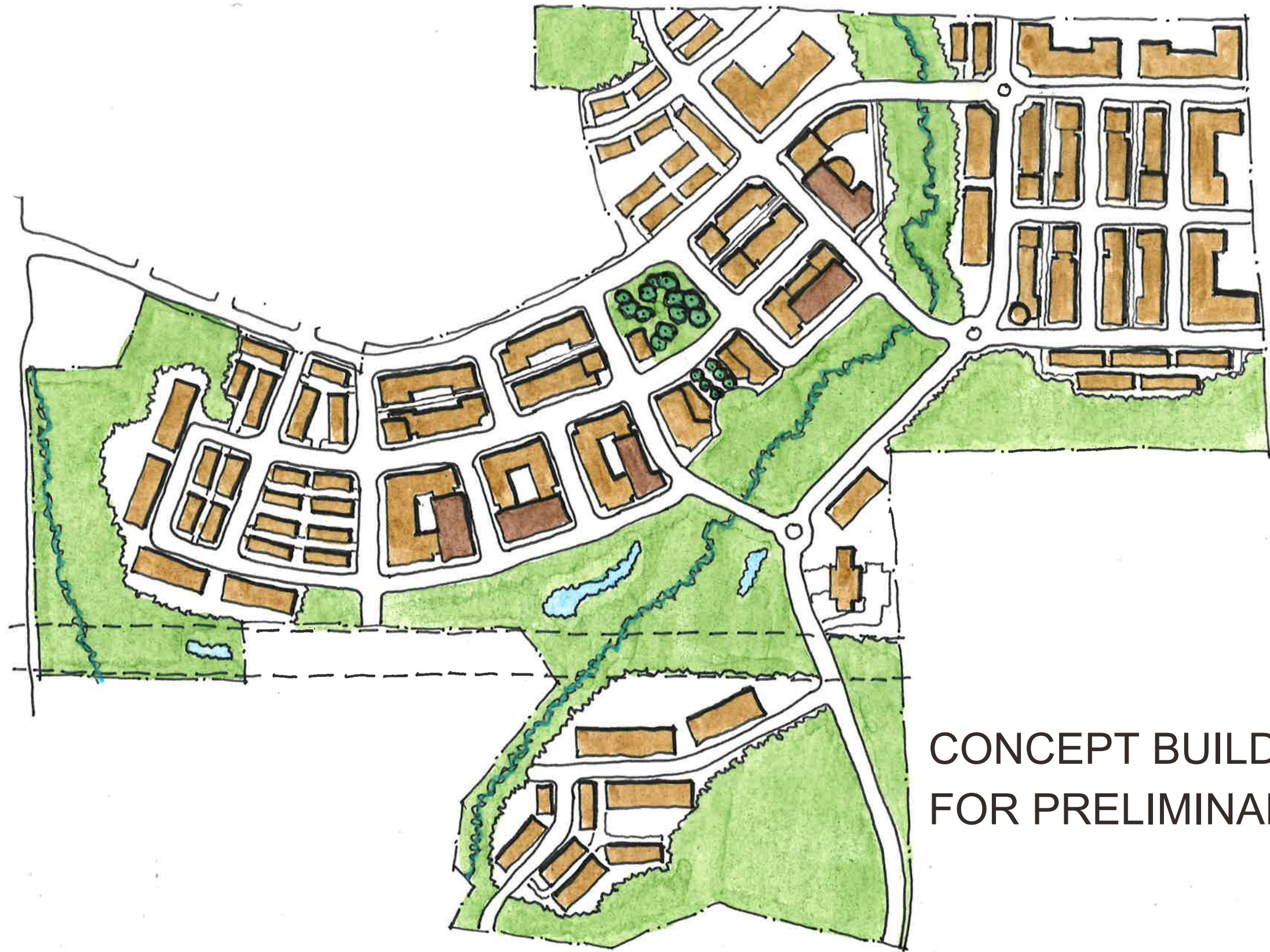


PUD DISTRICT MAP



-  MN DISTRICT
-  MAX INCENTIVE AREAS
-  ARBOR RIDGE TRANSITIONAL AREA

TRANSITION MAP



CONCEPT BUILDING LAYOUT
FOR PRELIMINARY PLAN